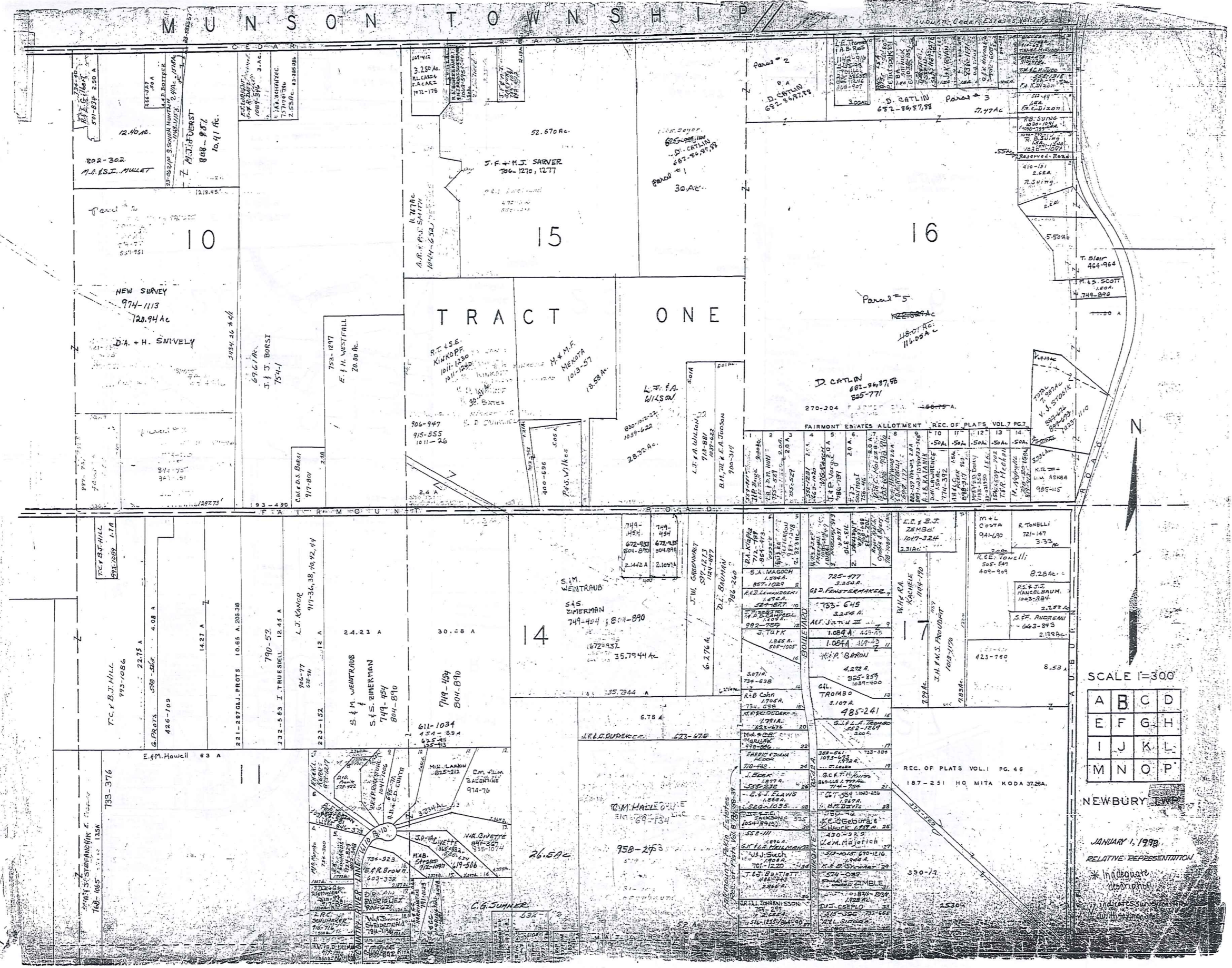


MUNSON TOWNSHIP

SCALE IN 1/10 OF AN INCH

1-800-345-7334



SCALE 1"=300'

A	B	C	D
E	F	G	H
I	J	K	L
M	N	O	P

NEWBURY TWP

JANUARY 1, 1998

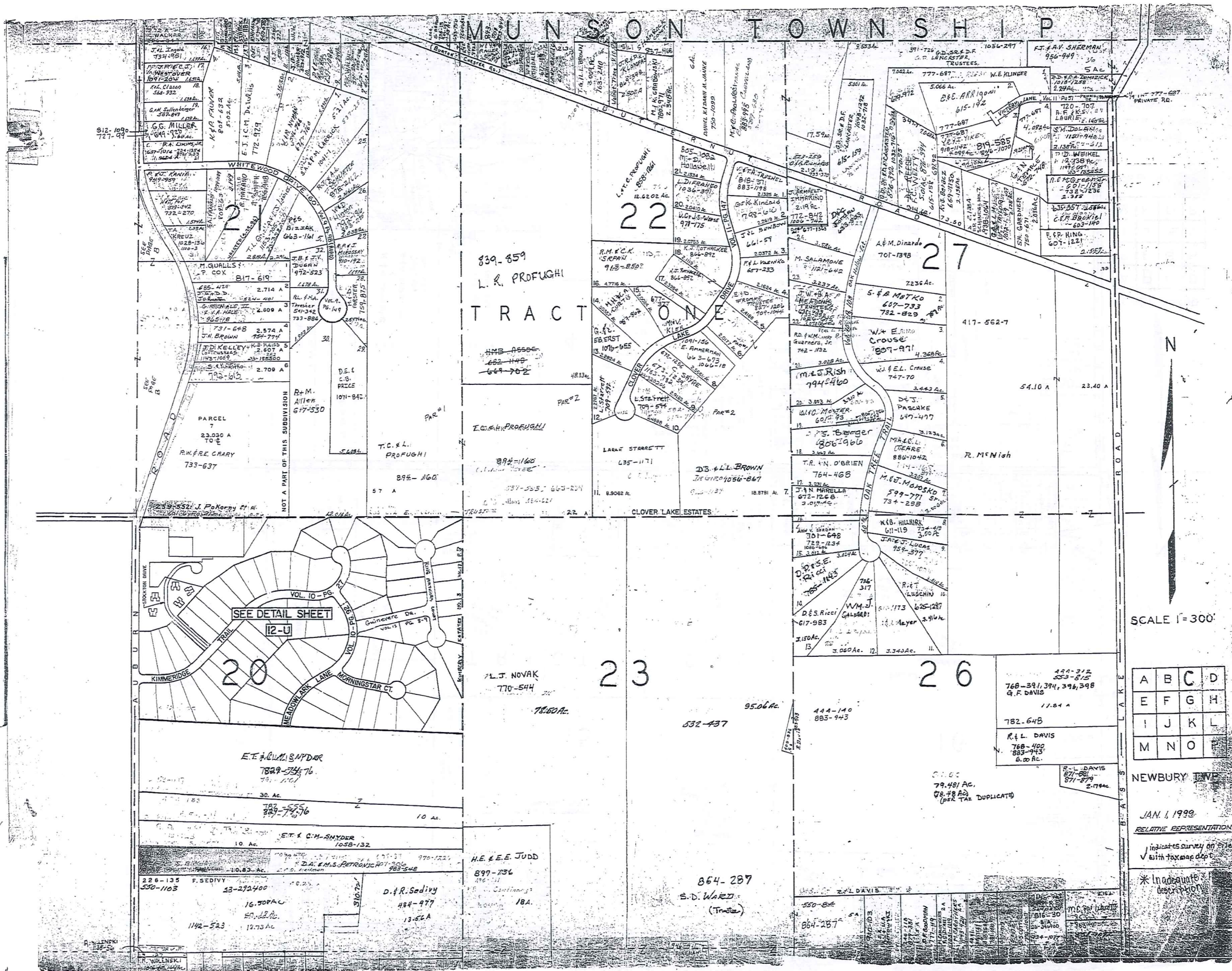
RELATIVE REPRESENTATION

* Inadequate description

and references to other maps

MUNSON TOWNSHIP

SCALE IN 1/16 OF AN INCH
1-800-345-7334



386

SCALE 1"=300'

A	B	C	D
E	F	G	H
I	J	K	L
M	N	O	P

NEWBURY DRIVE

JAN. 1, 1999
RELATIVE REPRESENTATION

Indicates survey on
✓ with tax map dep.

* Inadequate
description

SEE DETAIL SHEET
12-U

E.T. & C.M. SNYDER
7829-54676
7829-54676

E.T. & C.M. SNYDER
1058-132

F. SEDIVY
228-135
520-1103
13-292400
16.50 AC
40.82 AC
1142-523
12.75 AC

D.F.R. SEDIVY
484-977
13-52A

H.E. & E.E. JUDD
899-736
18A.

L.J. NOVAK
770-544
71.60 AC.

L.R. PROFUGHI
839-859
HMS 85506
682-1149
669-702

I.C. & H. PROFUGHI

L.R. PROFUGHI

23

894-1600

839-859

22

26

764-465

707-1398

27

768-391, 394, 396, 398
G.F. DAVIS
11.84 a
782-64B
R.L. DAVIS
768-400
883-943
8.00 AC.

764-465

707-1398

27

854-287
S.D. WARD
(Trustee)

532-437

839-859

22

95.06 AC.

764-465

707-1398

27

79.481 AC.
G.F. DAVIS
(PER TAX DUPLICATION)

764-465

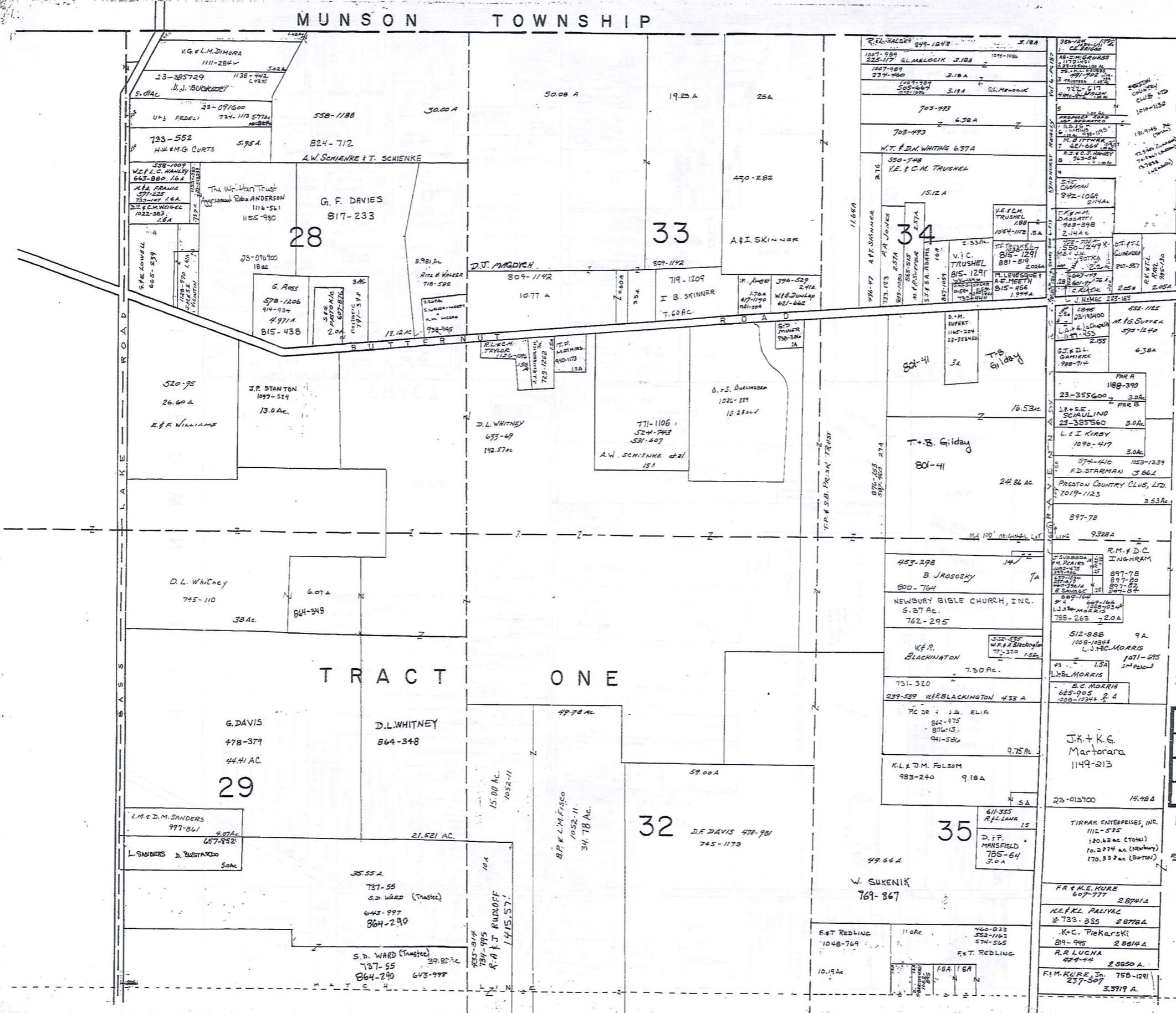
707-1398

27

MUNSON TOWNSHIP

CLARIDON TWP

SCALE IN 1/100 OF AN INCH
1-800-345-7334



SCALE 1"=300'

A	B	C	D
E	F	G	H
I	J	K	L
M	N	O	P

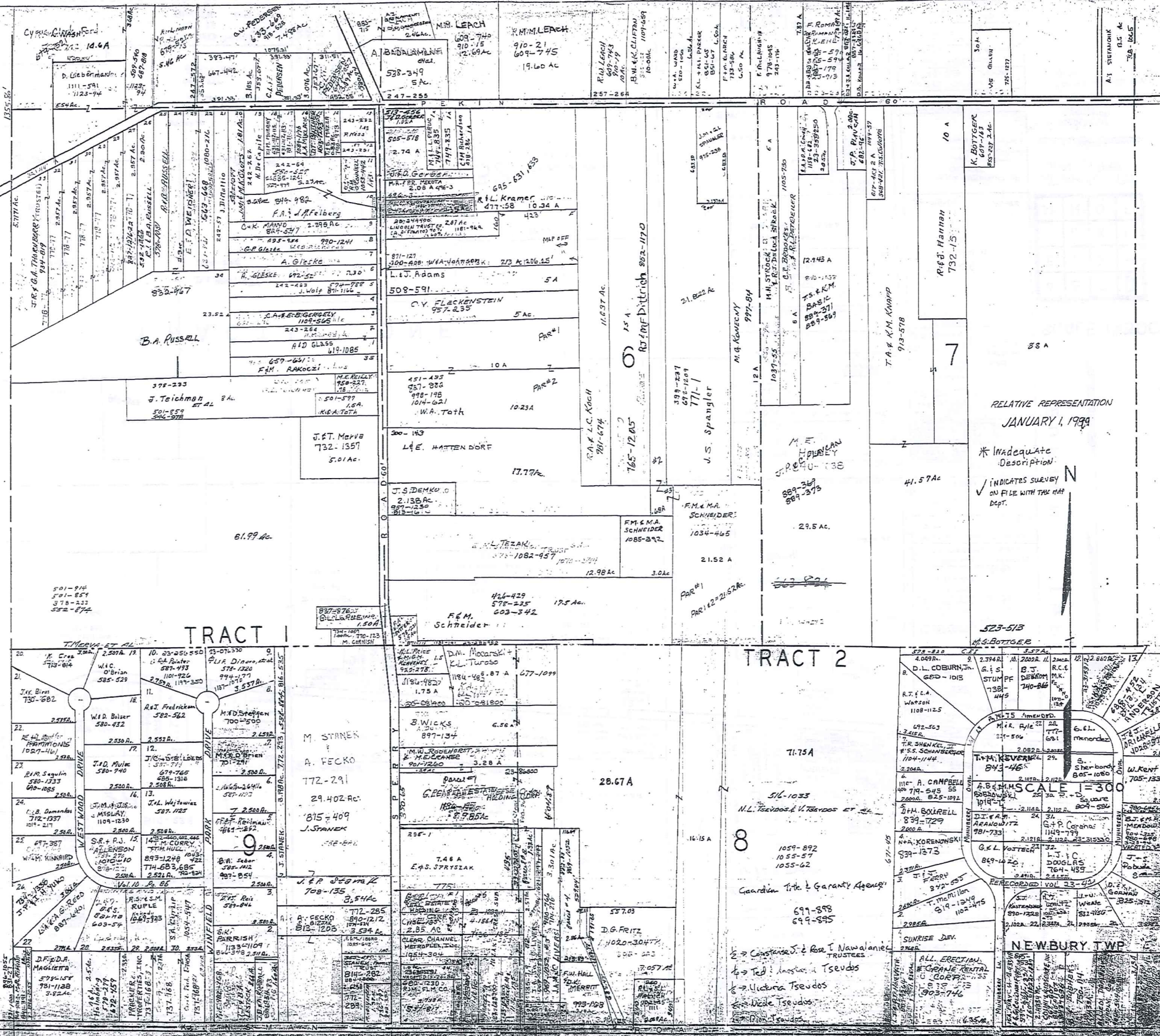
NEWBURY TWP
JAN 1, 1999

* Inadequate description, indicates survey on file with tax map dept.

SCALE IN 1/10 OF AN INCH

1-800-345-7334

R U S S E L L T O W N S H I P

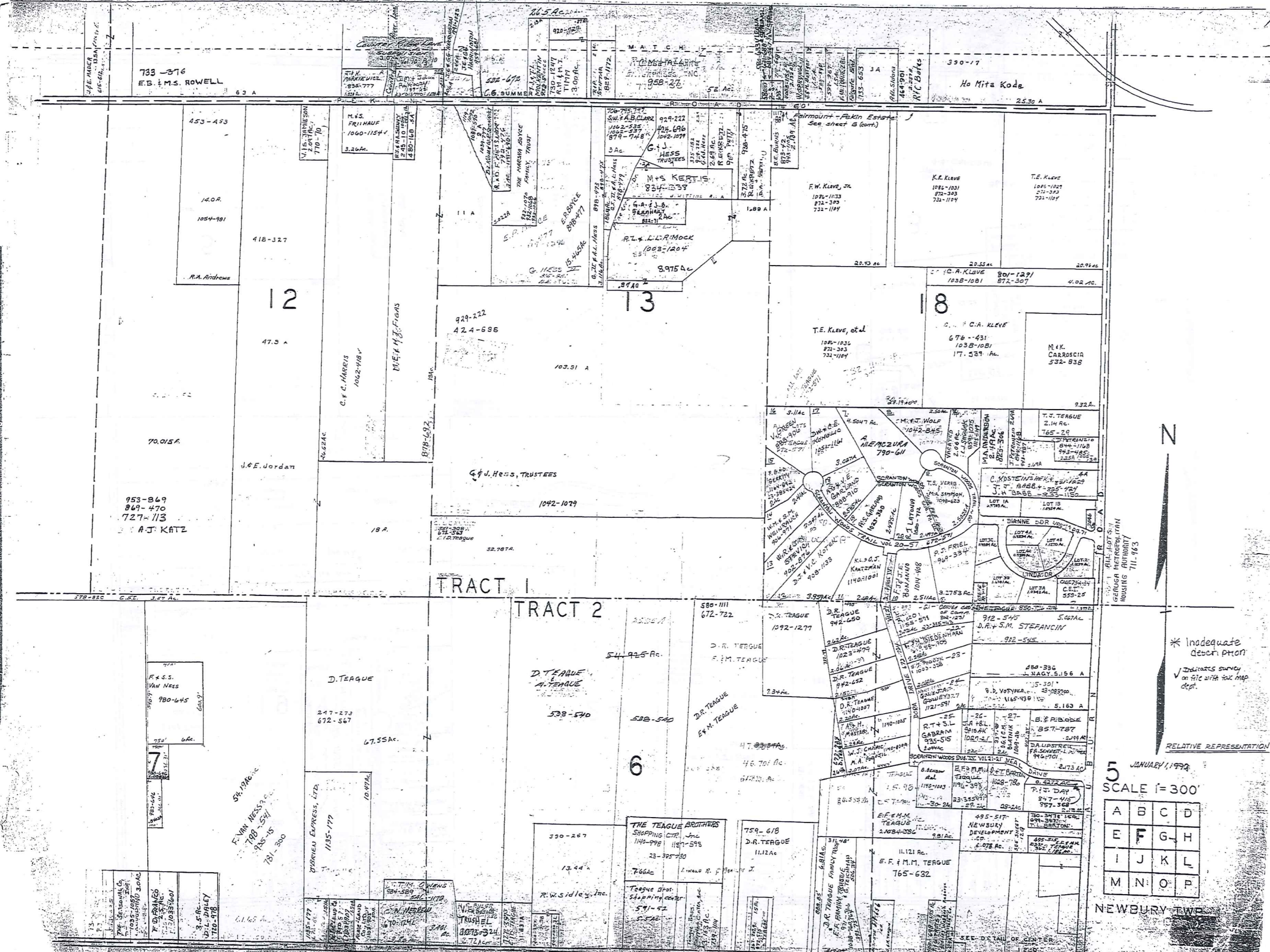


RELATIVE REPRESENTATION
JANUARY 1, 1998

* Inadequate Description
✓ INDICATES SURVEY ON FILE WITH TAX MAP DEPT.

SCALE = 300
N.E.W.B.U.R.Y. T.W.P.

SCALE IN 1/10 OF AN INCH
1-800-345-7334



N

389

* Inadequate description
✓ Indicates survey on file with tax map dept.

RELATIVE REPRESENTATION

5 JANUARY 1992
SCALE 1" = 300'

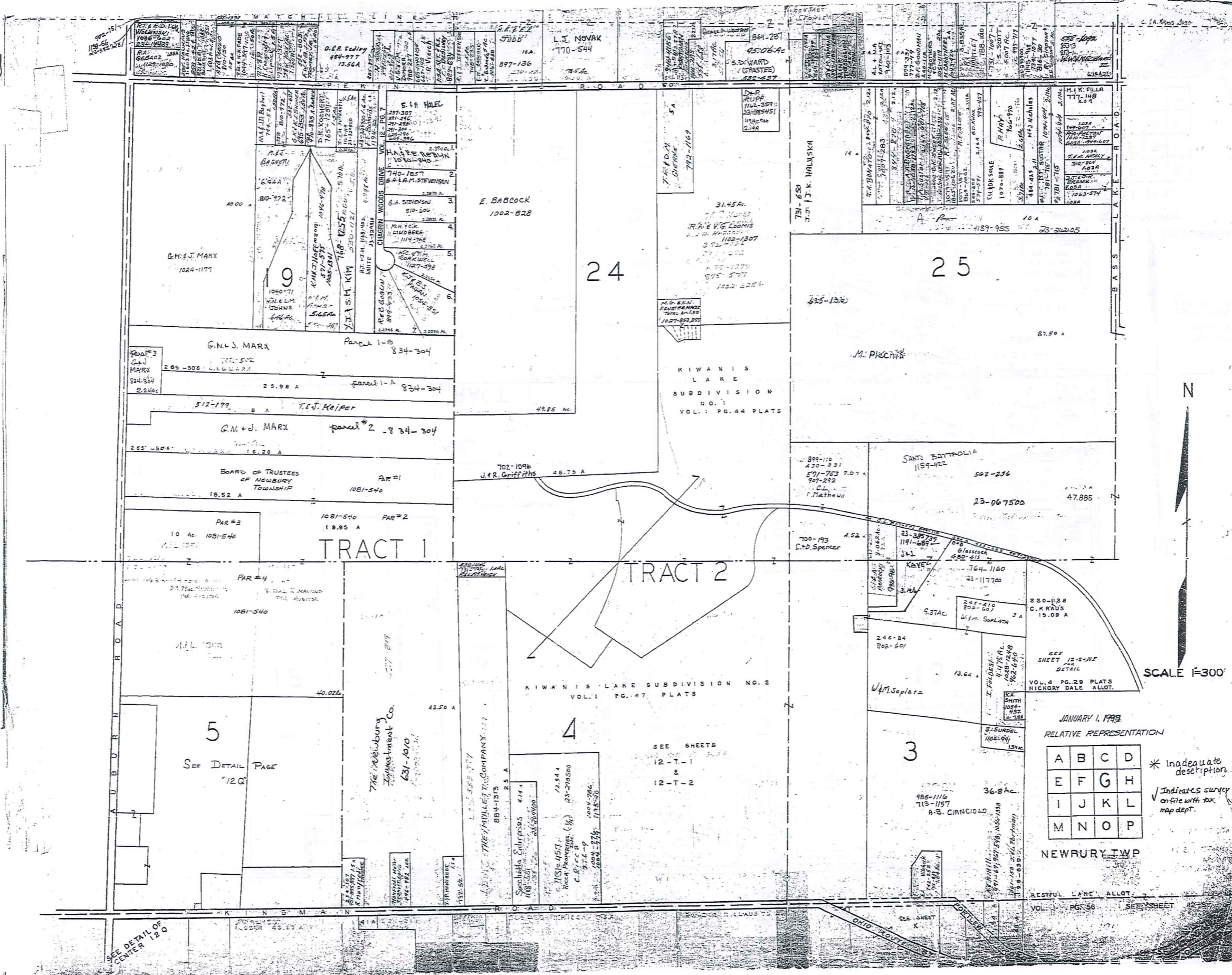
A	B	C	D
E	F	G	H
I	J	K	L
M	N	O	P

NEWBURY TWP

MAP OFF

SCALE IN 1/10 OF AN INCH

1-800-345-7334



SCALE 1"=300'

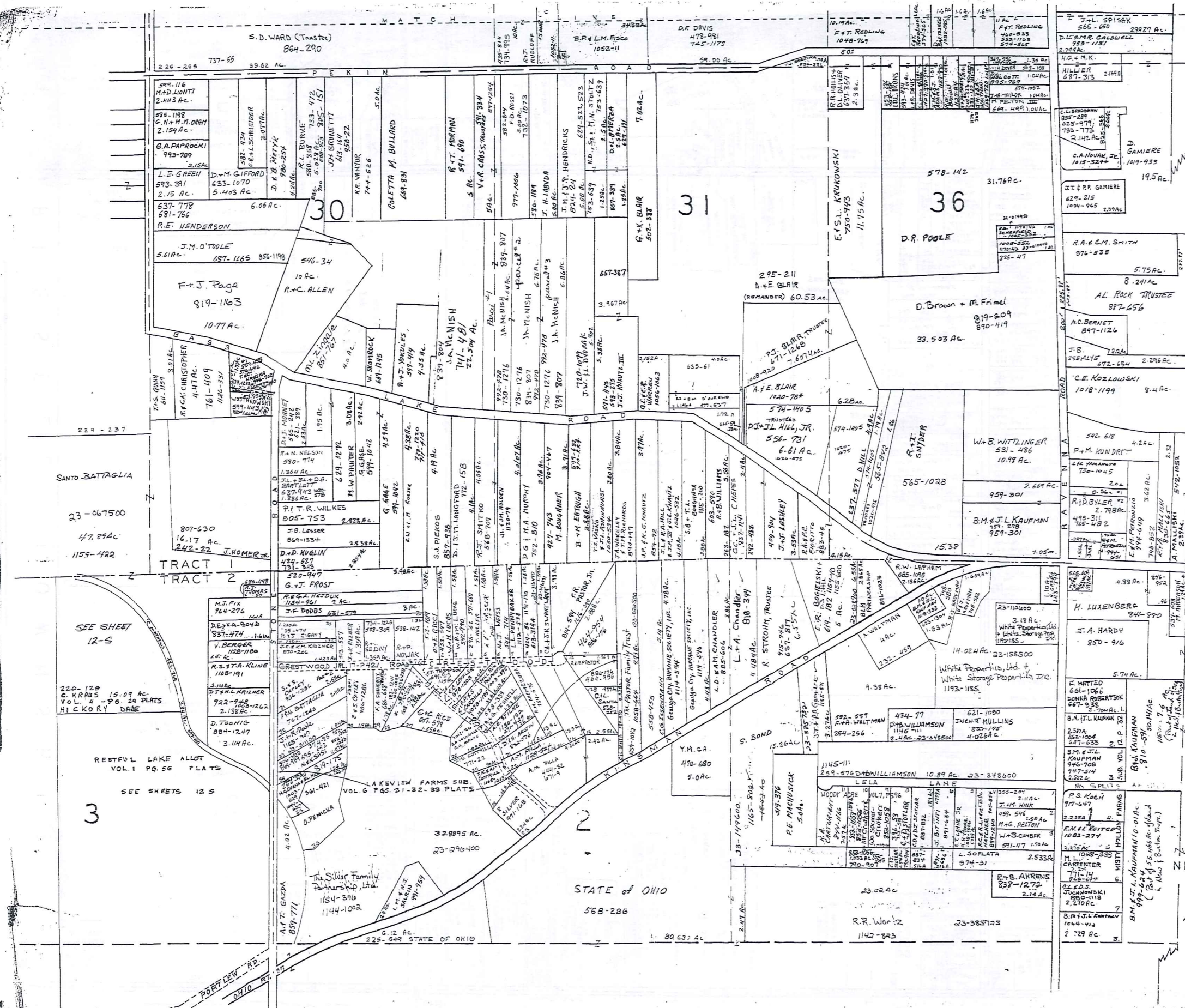
JANUARY 1, 1993
RELATIVE REPRESENTATION

A	B	C	D
E	F	G	H
I	J	K	L
M	N	O	P

* Inadequate description.
 ✓ Indicates survey on file with tax map dept.

NEWBURY TWP

SCALE IN 1/16 OF AN INCH
1-800-345-7334



BURTON TOWNSHIP

391

SCALE 1"=300'

A	B	C	D
E	F	G	H
I	J	K	L
M	N	O	P

NEWBURY TWP.

JAN 1, 1998

RELATIVE REPRESENTATION

* Inadequate description

Jan arcues survey on file with tax maps.

STATE of OHIO

568-286

SEE SHEET 12-S

220-128 C. H. RAUS 15.09 AC VOL 4 - PG. 24 PLATS HICKORY DRAE

RESTFUL LAKE ALLOT VOL 1 PGS 56 PLATS SEE SHEETS 12 S

3

LAKEVIEW FARMS SUB VOL 6 PGS 31-32-33 PLATS

The Silver Family Partners, Ltd. 1154-576 1144-1002

SANTO BATTAGLIA

23-067500 47,894 AC 1159-422

TRACT 1 TRACT 2

M. J. FOX 764-274 101A

DEYKA BOYD 837-474 141A

V. BERGER 1128-1100 142A

R. S. KLINE 1108-191 143A

D. F. KRAEMER 722-948 125B-1262 2,138 AC

D. TOOHIG 884-1247 3,114 AC

RESTFUL LAKE ALLOT VOL 1 PGS 56 PLATS

SEE SHEETS 12 S

LAKEVIEW FARMS SUB VOL 6 PGS 31-32-33 PLATS

The Silver Family Partners, Ltd. 1154-576 1144-1002

A. T. GRADA 859-771

6,12 AC 225-543 STATE OF OHIO

32,895 AC 23-296400

4,02 AC

PORT LEW RD. OHIO ST.

S. D. WARD (Trustee) 864-290

226-285 737-55 39.82 AC

594-116 M. D. LIONTI 2,443 AC

575-198 G. M. M. DARM 2,154 AC

G. A. PAPROCKI 993-789 2,154 AC

L. F. GREEN 593-391 2,15 AC

637-778 681-766 6.06 AC

R. E. HENDERSON

J. M. O'TOOLE 5.61 AC 687-1165 856-1198

F. J. Page 819-1163 10.77 AC

R. C. ALLEN 546-34 10 AC

M. C. CHRISTOPHER 4,417 AC 761-409 1142-337

R. F. MANN 4,417 AC 761-409 1142-337

R. N. NELSON 590-714 1,364 AC

M. W. PRINER 629-1272 3,036 AC

P. T. R. WILKES BOS-753 2,923 AC

B. LEVNER 864-1334 2,858 AC

D. V. KUELIN 424-627 731-335

G. J. FROST 270-947 3,948 AC

R. G. WEDDOK 1044-91 3 AC

J. F. DODDS 631-574 3 AC

M. J. FOX 764-274 101A

DEYKA BOYD 837-474 141A

V. BERGER 1128-1100 142A

R. S. KLINE 1108-191 143A

D. F. KRAEMER 722-948 125B-1262 2,138 AC

D. TOOHIG 884-1247 3,114 AC

RESTFUL LAKE ALLOT VOL 1 PGS 56 PLATS

SEE SHEETS 12 S

LAKEVIEW FARMS SUB VOL 6 PGS 31-32-33 PLATS

The Silver Family Partners, Ltd. 1154-576 1144-1002

A. T. GRADA 859-771

6,12 AC 225-543 STATE OF OHIO

32,895 AC 23-296400

4,02 AC

PORT LEW RD. OHIO ST.

S. D. WARD (Trustee) 864-290

226-285 737-55 39.82 AC

594-116 M. D. LIONTI 2,443 AC

575-198 G. M. M. DARM 2,154 AC

G. A. PAPROCKI 993-789 2,154 AC

L. F. GREEN 593-391 2,15 AC

637-778 681-766 6.06 AC

R. E. HENDERSON

J. M. O'TOOLE 5.61 AC 687-1165 856-1198

F. J. Page 819-1163 10.77 AC

R. C. ALLEN 546-34 10 AC

M. C. CHRISTOPHER 4,417 AC 761-409 1142-337

R. F. MANN 4,417 AC 761-409 1142-337

R. N. NELSON 590-714 1,364 AC

M. W. PRINER 629-1272 3,036 AC

P. T. R. WILKES BOS-753 2,923 AC

B. LEVNER 864-1334 2,858 AC

D. V. KUELIN 424-627 731-335

G. J. FROST 270-947 3,948 AC

R. G. WEDDOK 1044-91 3 AC

J. F. DODDS 631-574 3 AC

M. J. FOX 764-274 101A

DEYKA BOYD 837-474 141A

V. BERGER 1128-1100 142A

R. S. KLINE 1108-191 143A

D. F. KRAEMER 722-948 125B-1262 2,138 AC

D. TOOHIG 884-1247 3,114 AC

RESTFUL LAKE ALLOT VOL 1 PGS 56 PLATS

SEE SHEETS 12 S

LAKEVIEW FARMS SUB VOL 6 PGS 31-32-33 PLATS

The Silver Family Partners, Ltd. 1154-576 1144-1002

A. T. GRADA 859-771

6,12 AC 225-543 STATE OF OHIO

32,895 AC 23-296400

4,02 AC

PORT LEW RD. OHIO ST.

S. D. WARD (Trustee) 864-290

226-285 737-55 39.82 AC

594-116 M. D. LIONTI 2,443 AC

575-198 G. M. M. DARM 2,154 AC

G. A. PAPROCKI 993-789 2,154 AC

L. F. GREEN 593-391 2,15 AC

637-778 681-766 6.06 AC

R. E. HENDERSON

J. M. O'TOOLE 5.61 AC 687-1165 856-1198

F. J. Page 819-1163 10.77 AC

R. C. ALLEN 546-34 10 AC

M. C. CHRISTOPHER 4,417 AC 761-409 1142-337

R. F. MANN 4,417 AC 761-409 1142-337

R. N. NELSON 590-714 1,364 AC

M. W. PRINER 629-1272 3,036 AC

P. T. R. WILKES BOS-753 2,923 AC

B. LEVNER 864-1334 2,858 AC

D. V. KUELIN 424-627 731-335

G. J. FROST 270-947 3,948 AC

R. G. WEDDOK 1044-91 3 AC

J. F. DODDS 631-574 3 AC

M. J. FOX 764-274 101A

DEYKA BOYD 837-474 141A

V. BERGER 1128-1100 142A

R. S. KLINE 1108-191 143A

D. F. KRAEMER 722-948 125B-1262 2,138 AC

D. TOOHIG 884-1247 3,114 AC

RESTFUL LAKE ALLOT VOL 1 PGS 56 PLATS

SEE SHEETS 12 S

LAKEVIEW FARMS SUB VOL 6 PGS 31-32-33 PLATS

The Silver Family Partners, Ltd. 1154-576 1144-1002

A. T. GRADA 859-771

6,12 AC 225-543 STATE OF OHIO

32,895 AC 23-296400

4,02 AC

PORT LEW RD. OHIO ST.

S. D. WARD (Trustee) 864-290

226-285 737-55 39.82 AC

594-116 M. D. LIONTI 2,443 AC

575-198 G. M. M. DARM 2,154 AC

G. A. PAPROCKI 993-789 2,154 AC

L. F. GREEN 593-391 2,15 AC

637-778 681-766 6.06 AC

R. E. HENDERSON

J. M. O'TOOLE 5.61 AC 687-1165 856-1198

F. J. Page 819-1163 10.77 AC

R. C. ALLEN 546-34 10 AC

M. C. CHRISTOPHER 4,417 AC 761-409 1142-337

R. F. MANN 4,417 AC 761-409 1142-337

R. N. NELSON 590-714 1,364 AC

M. W. PRINER 629-1272 3,036 AC

P. T. R. WILKES BOS-753 2,923 AC

B. LEVNER 864-1334 2,858 AC

D. V. KUELIN 424-627 731-335

G. J. FROST 270-947 3,948 AC

R. G. WEDDOK 1044-91 3 AC

J. F. DODDS 631-574 3 AC

M. J. FOX 764-274 101A

DEYKA BOYD 837-474 141A

V. BERGER 1128-1100 142A

R. S. KLINE 1108-191 143A

D. F. KRAEMER 722-948 125B-1262 2,138 AC

D. TOOHIG 884-1247 3,114 AC

RESTFUL LAKE ALLOT VOL 1 PGS 56 PLATS

SEE SHEETS 12 S

LAKEVIEW FARMS SUB VOL 6 PGS 31-32-33 PLATS

The Silver Family Partners, Ltd. 1154-576 1144-1002

A. T. GRADA 859-771

6,12 AC 225-543 STATE OF OHIO

32,895 AC 23-296400

4,02 AC

PORT LEW RD. OHIO ST.

S. D. WARD (Trustee) 864-290

226-285 737-55 39.82 AC

594-116 M. D. LIONTI 2,443 AC

575-198 G. M. M. DARM 2,154 AC

G. A. PAPROCKI 993-789 2,154 AC

L. F. GREEN 593-391 2,15 AC

637-778 681-766 6.06 AC

R. E. HENDERSON

J. M. O'TOOLE 5.61 AC 687-1165 856-1198

F. J. Page 819-1163 10.77 AC

R. C. ALLEN 546-34 10 AC

M. C. CHRISTOPHER 4,417 AC 761-409 1142-337

R. F. MANN 4,417 AC 761-409 1142-337

R. N. NELSON 590-714 1,364 AC

M. W. PRINER 629-1272 3,036 AC

P. T. R. WILKES BOS-753 2,923 AC

B. LEVNER 864-1334 2,858 AC

D. V. KUELIN 424-627 731-335

G. J. FROST 270-947 3,948 AC

R. G. WEDDOK 1044-91 3 AC

J. F. DODDS 631-574 3 AC

M. J. FOX 764-274 101A

DEYKA BOYD 837-474 141A

V. BERGER 1128-1100 142A

R. S. KLINE 1108-191 143A

D. F. KRAEMER 722-948 125B-1262 2,138 AC

D. TOOHIG 884-1247 3,114 AC

RESTFUL LAKE ALLOT VOL 1 PGS 56 PLATS

SEE SHEETS 12 S

LAKEVIEW FARMS SUB VOL 6 PGS 31-32-33 PLATS

The Silver Family Partners, Ltd. 1154-576 1144-1002

A. T. GRADA 859-771

6,12 AC 225-543 STATE OF OHIO

32,895 AC 23-296400

4,02 AC

PORT LEW RD. OHIO ST.

S. D. WARD (Trustee) 864-290

226-285 737-55 39.82 AC

594-116 M. D. LIONTI 2,443 AC

575-198 G. M. M. DARM 2,154 AC

G. A. PAPROCKI 993-789 2,154 AC

L. F. GREEN 593-391 2,15 AC

637-778 681-766 6.06 AC

R. E. HENDERSON

J. M. O'TOOLE 5.61 AC 687-1165 856-1198

F. J. Page 819-1163 10.77 AC

R. C. ALLEN 546-34 10 AC

M. C. CHRISTOPHER 4,417 AC 761-409 1142-337

R. F. MANN 4,417 AC 761-409 1142-337

R. N. NELSON 590-714 1,364 AC

M. W. PRINER 629-1272 3,036 AC

P. T. R. WILKES BOS-753 2,923 AC

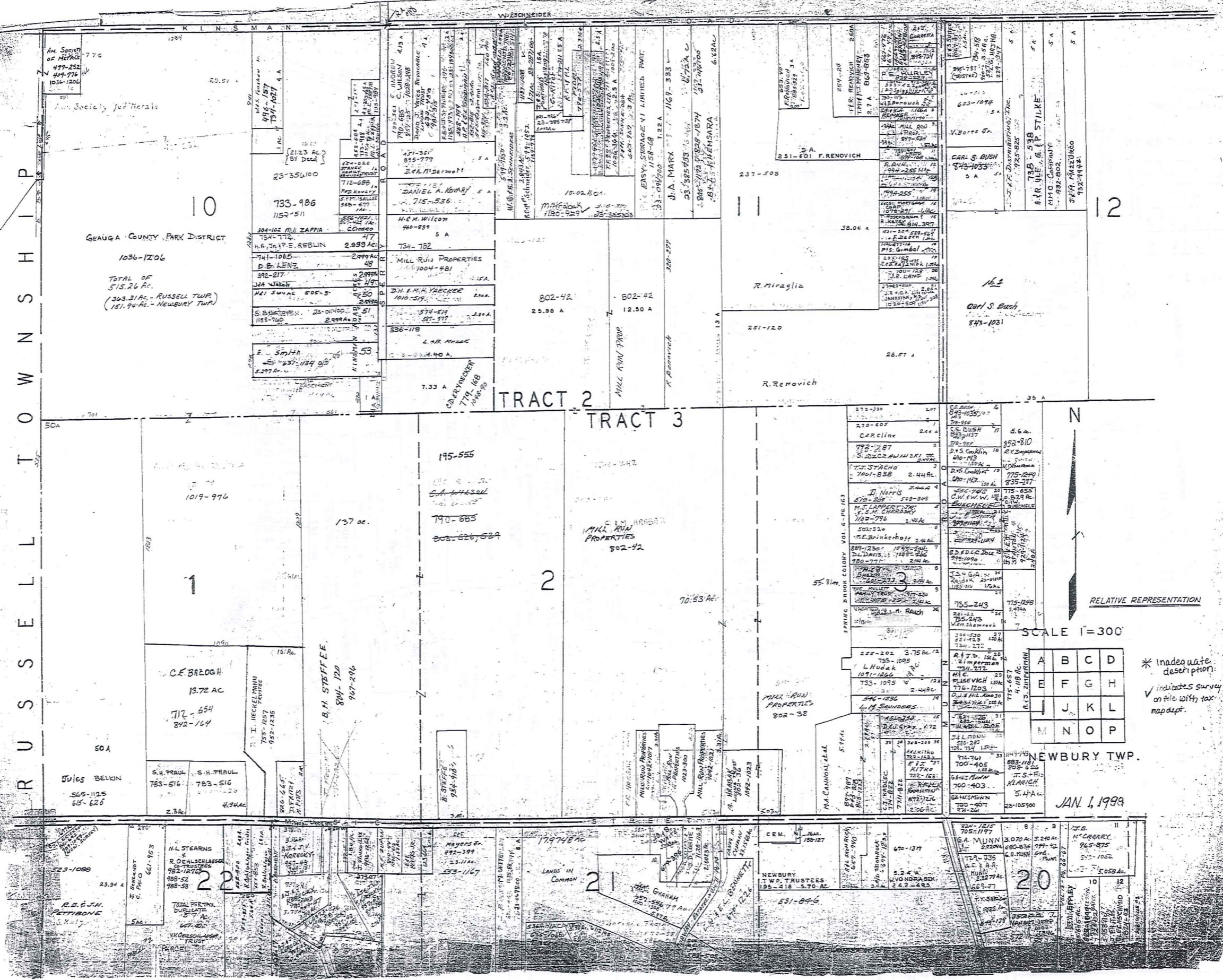
B. LEVNER 864-1334 2,858 AC

D. V. KUELIN 424-627 731-335

G. J. FROST 270-947 3,948 AC

SCALE IN 1/10 OF AN INCH

1-800-345-7334



10
GEORGIA COUNTY PARK DISTRICT
1036-1206
TOTAL OF
515.26 AC.
(303.31 AC. - RUSSELL TWP.)
(151.94 AC. - NEWBURY TWP.)

TRACT 2
TRACT 3

SCALE 1"=300'

A	B	C	D
E	F	G	H
J	K	L	
M	N	O	P

* inadequate description
✓ indicates survey on file with tax mapdept.

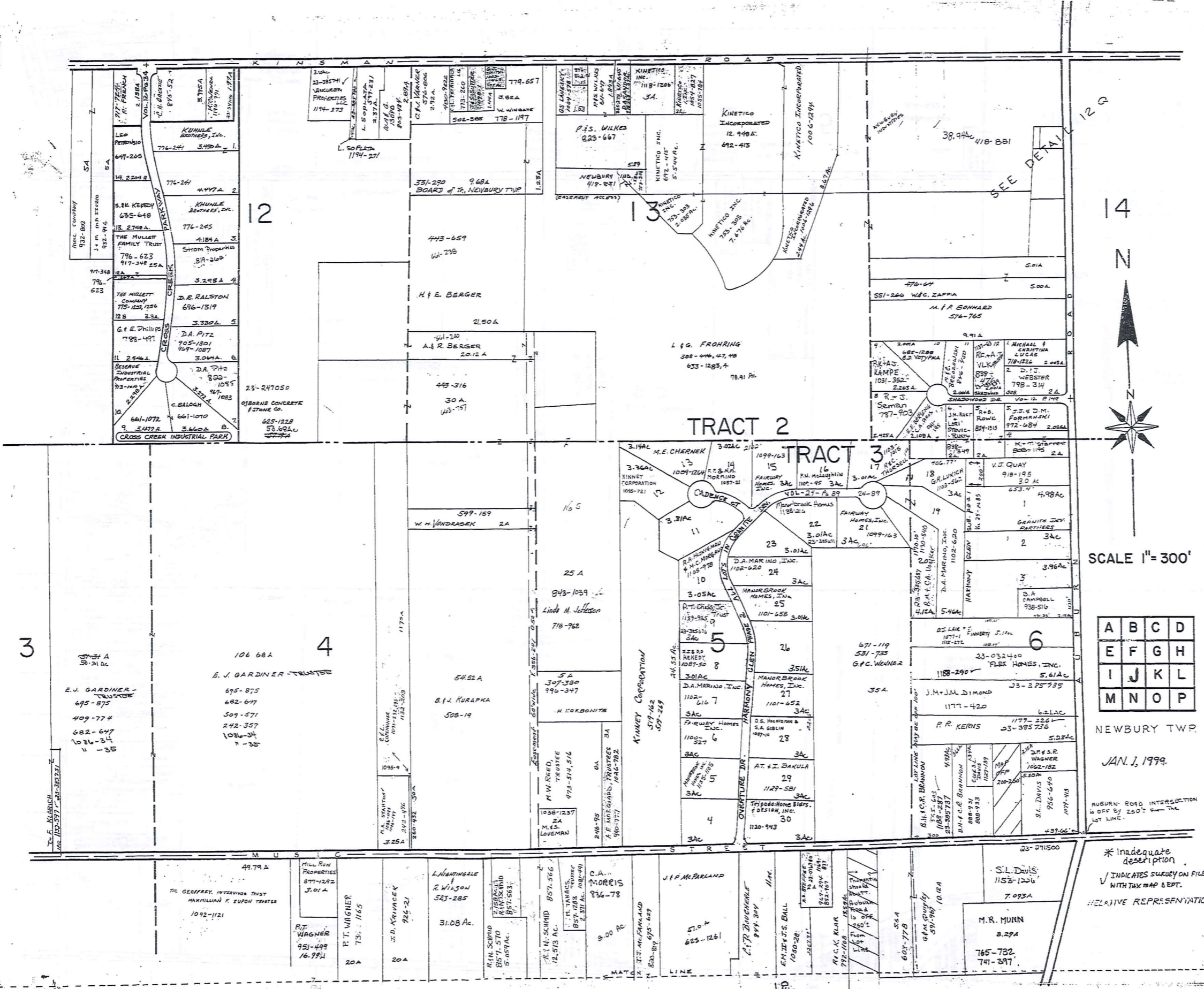
NEWBURY TWP.

JAN 1, 1999

392

RELATIVE REPRESENTATION

SCALE IN 1/16 OF AN INCH
1-800-345-7334



A	B	C	D
E	F	G	H
I	J	K	L
M	N	O	P

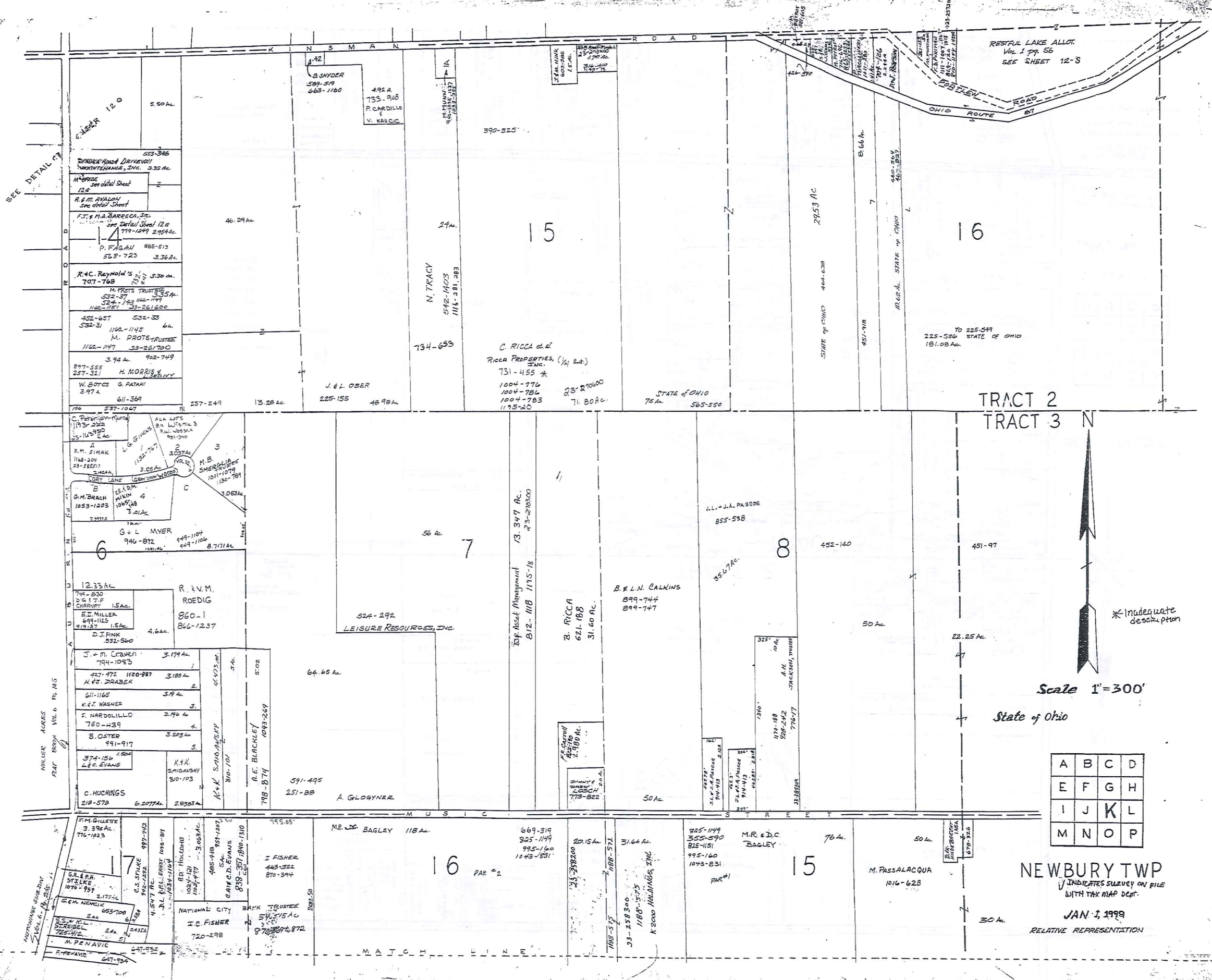
NEWBURY TWP.

JAN. 1, 1999.

* Inadequate description
✓ INDICATES SURVEY ON FILE WITH TAX MAP DEPT.
RELATIVE REPRESENTATION

SCALE IN 1/10 OF AN INCH

1-800-345-7334



TRACT 2
TRACT 3

394



* Inadequate description

Scale 1"=300'

State of Ohio

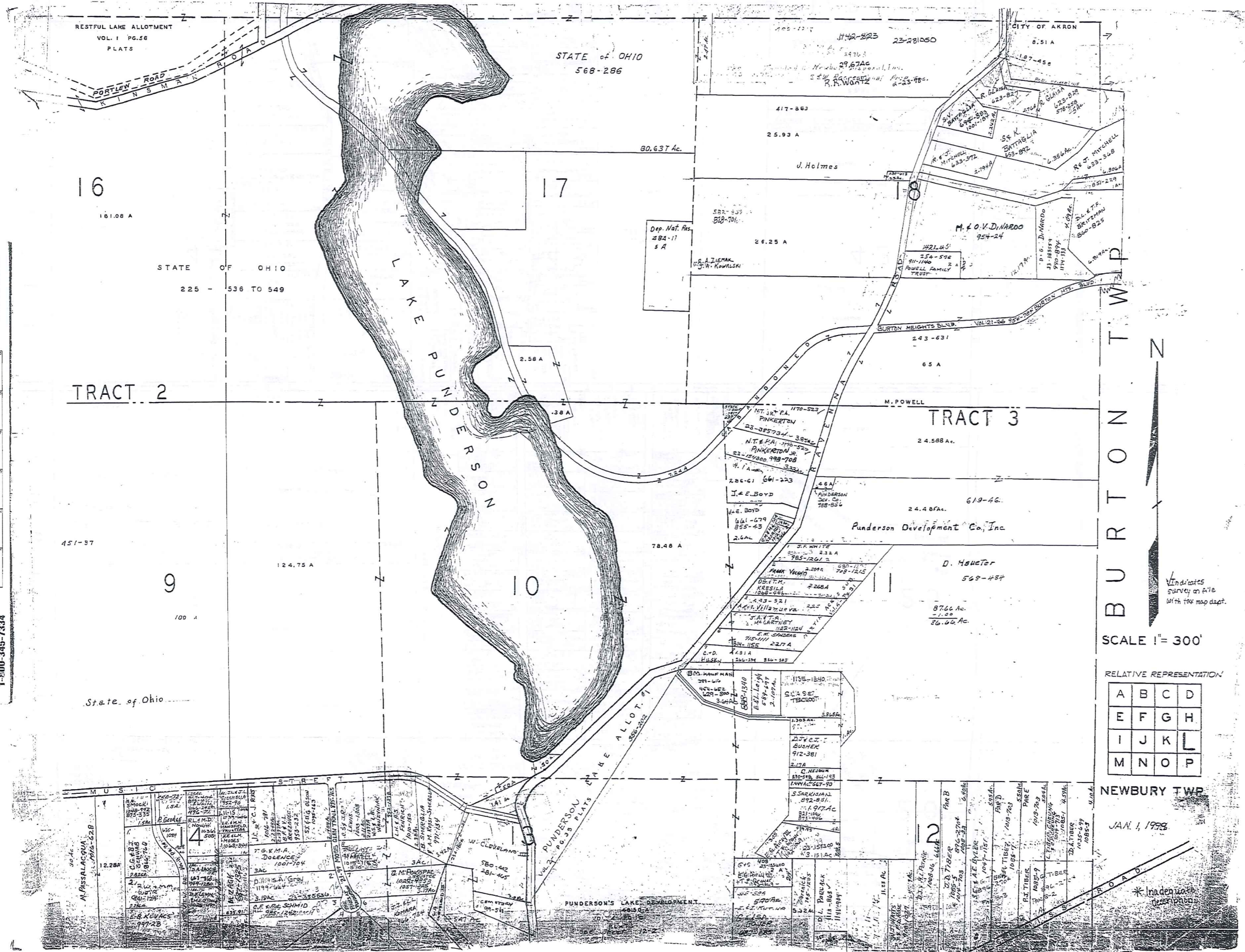
A	B	C	D
E	F	G	H
I	J	K	L
M	N	O	P

NEWBURY TWP

INDICATES SURVEY ON FILE WITH TAX MAP DEPT.

JAN 1, 1999

RELATIVE REPRESENTATION



RESTFUL LAKE ALLOTMENT
VOL. I PG. 58
PLATS

STATE OF OHIO
568-286

CITY OF AKRON

16
161.08 A

17

STATE OF OHIO
225 - 536 TO 549

30.637 Ac.

25.93 A
J. Holmes

M. & O. V. DINARDO
954-24

TRACT 2

TRACT 3

451-97

9

124.75 A

10

78.48 A

24.48 Ac. 619-46
Punderson Development Co., Inc.

D. HOUTER
569-484

87.66 Ac.
-1.50
26.06 Ac.

State of Ohio

SCALE IN 1/16 OF AN INCH
1-800-345-7334



Indicates
survey on file
with tax map dept.

SCALE 1" = 300'

RELATIVE REPRESENTATION

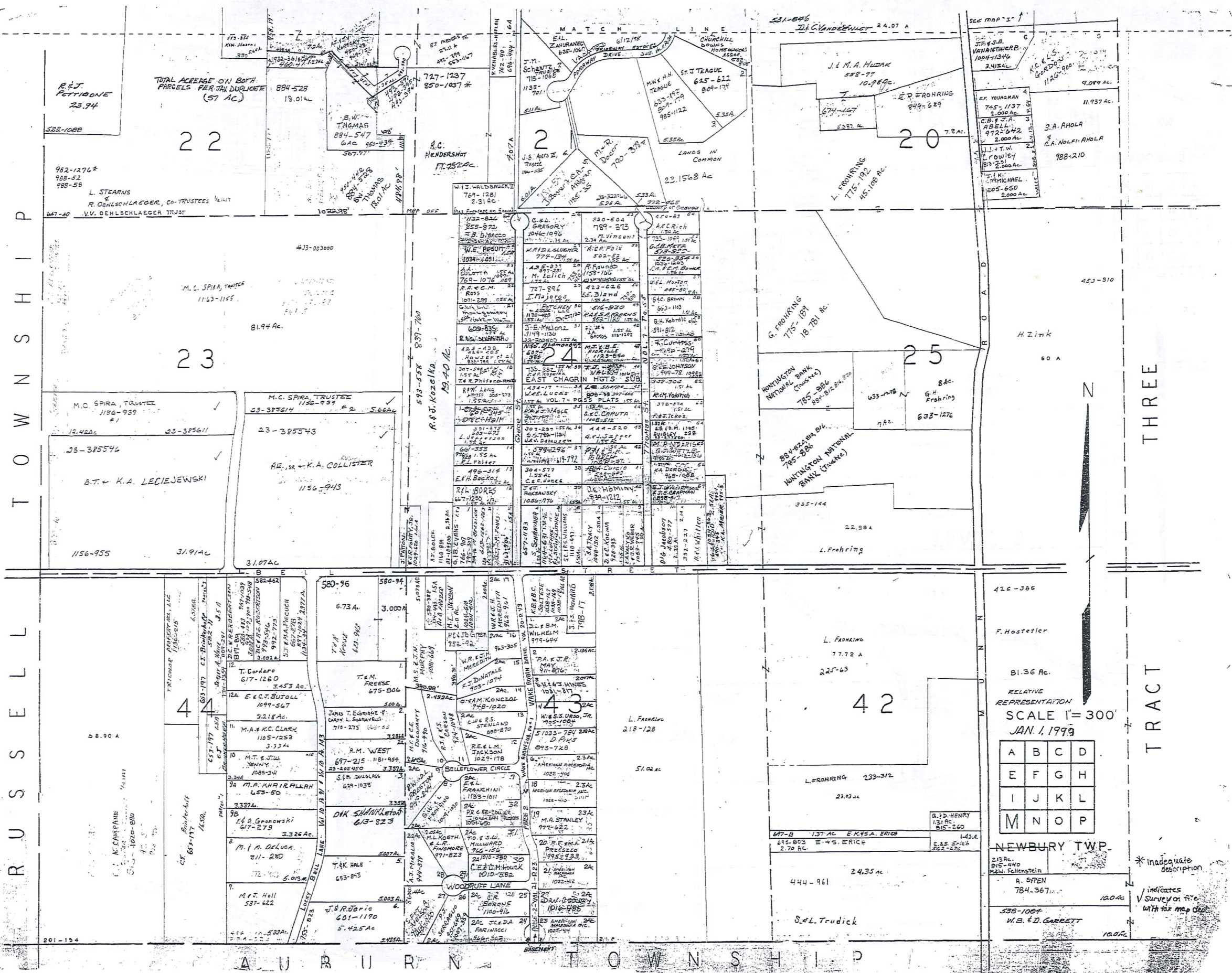
A	B	C	D
E	F	G	H
I	J	K	L
M	N	O	P

NEWBURY TWP

JAN. 1, 1998

*Inadequate
description

395



SCALE IN 1/10 OF AN INCH
 1-800-345-7334

T O W N S H I P
 R U S S E L L
 A U B U R N
 T O W N S H I P

T R A C T
 T H R E E

396

RELATIVE REPRESENTATION
 SCALE 1" = 300'
 JAN. 1, 1999

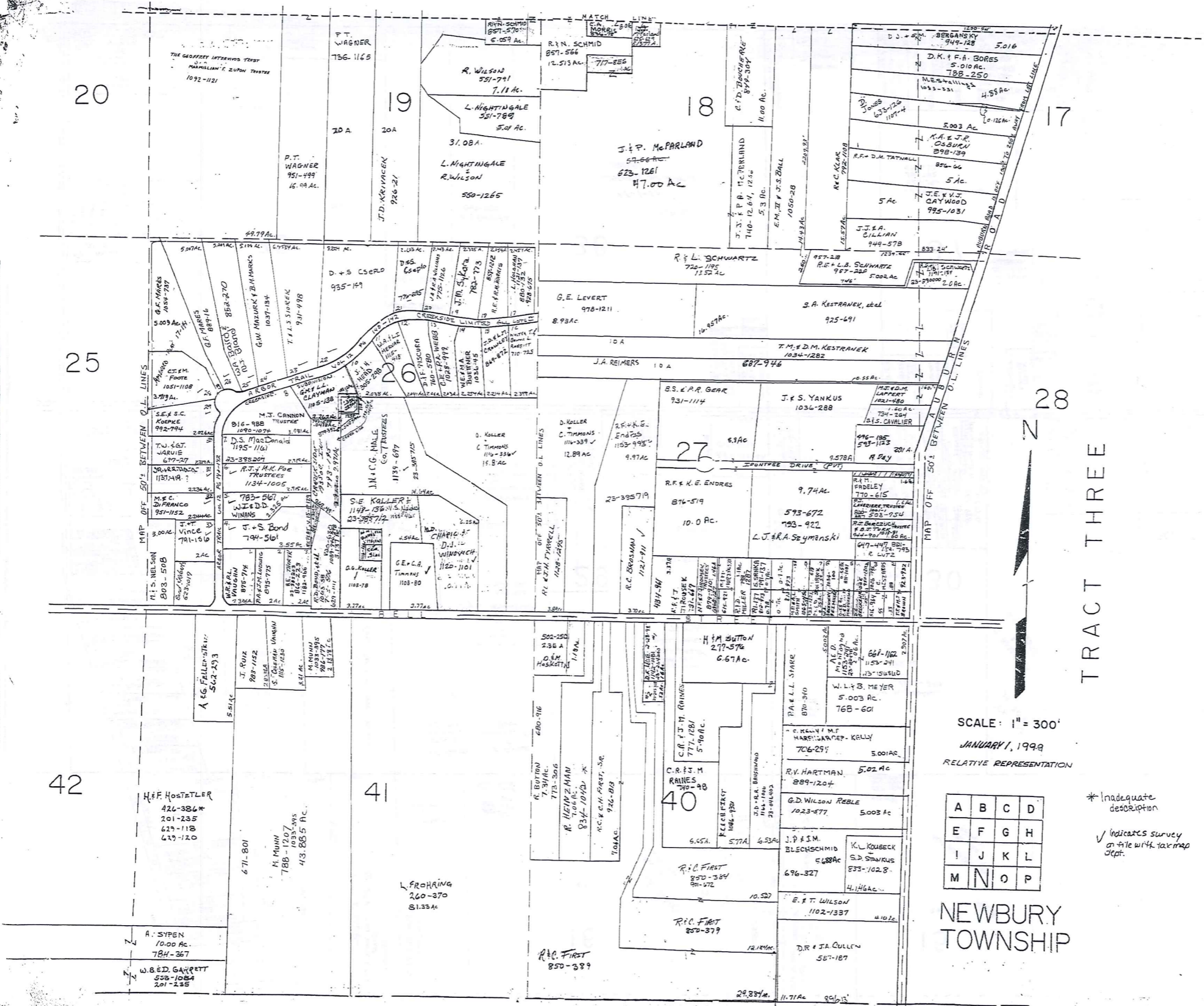
A	B	C	D
E	F	G	H
I	J	K	L
M	N	O	P

NEWBURY TWP.

* Inadequate description
 ✓ indicates survey on file with tax map dept.

SCALE IN 1/10 OF AN INCH

1-800-345-7334



397

TRACT THREE

SCALE: 1" = 300'

JANUARY 1, 1999

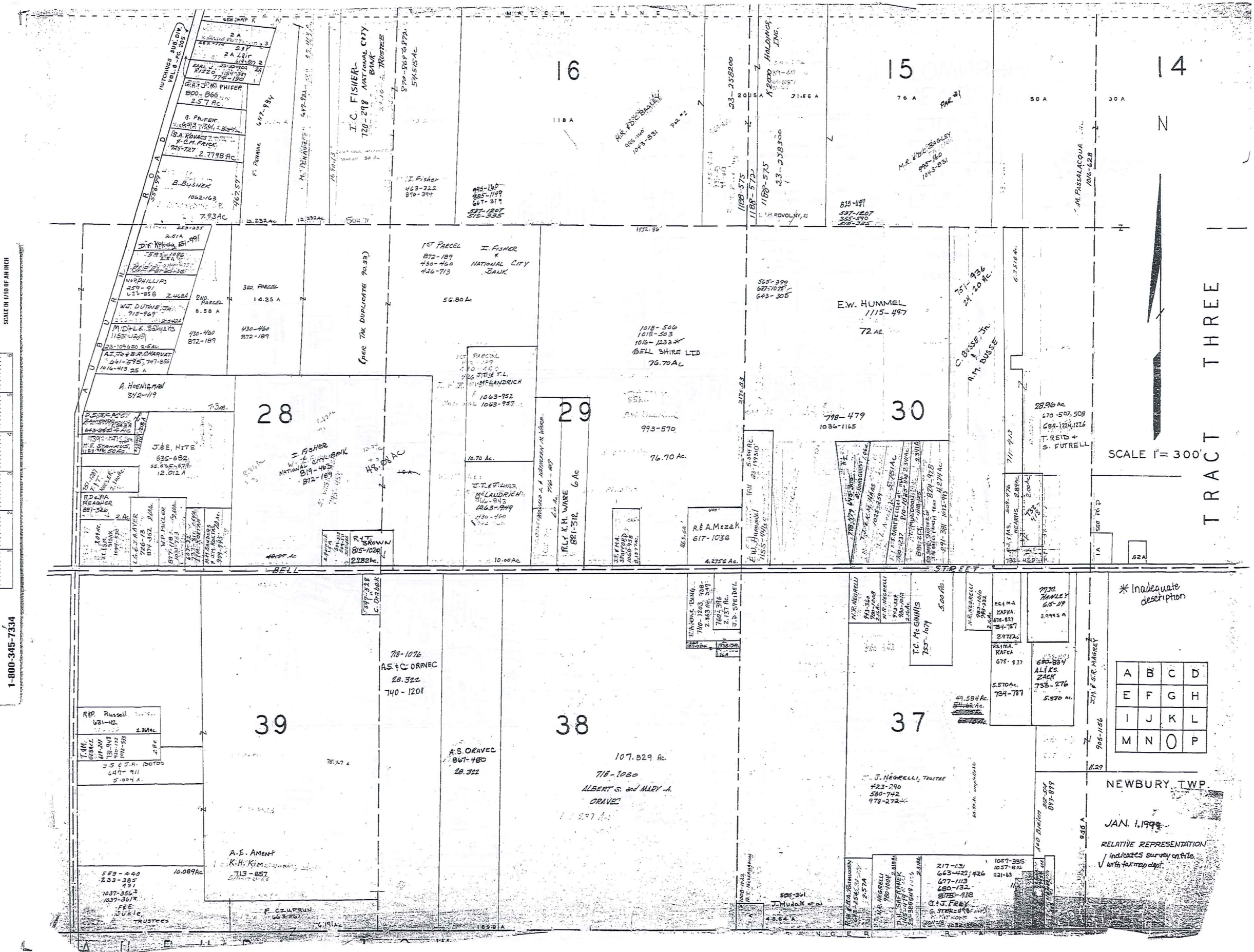
RELATIVE REPRESENTATION

A	B	C	D
E	F	G	H
I	J	K	L
M	N	O	P

NEWBURY TOWNSHIP

* Inadequate description

✓ indicates survey on file with tax map dept.



SCALE IN 1/100 OF AN INCH

1-800-345-7334

SCALE 1" = 300'

TRACT THREE

398

* Inadequate description

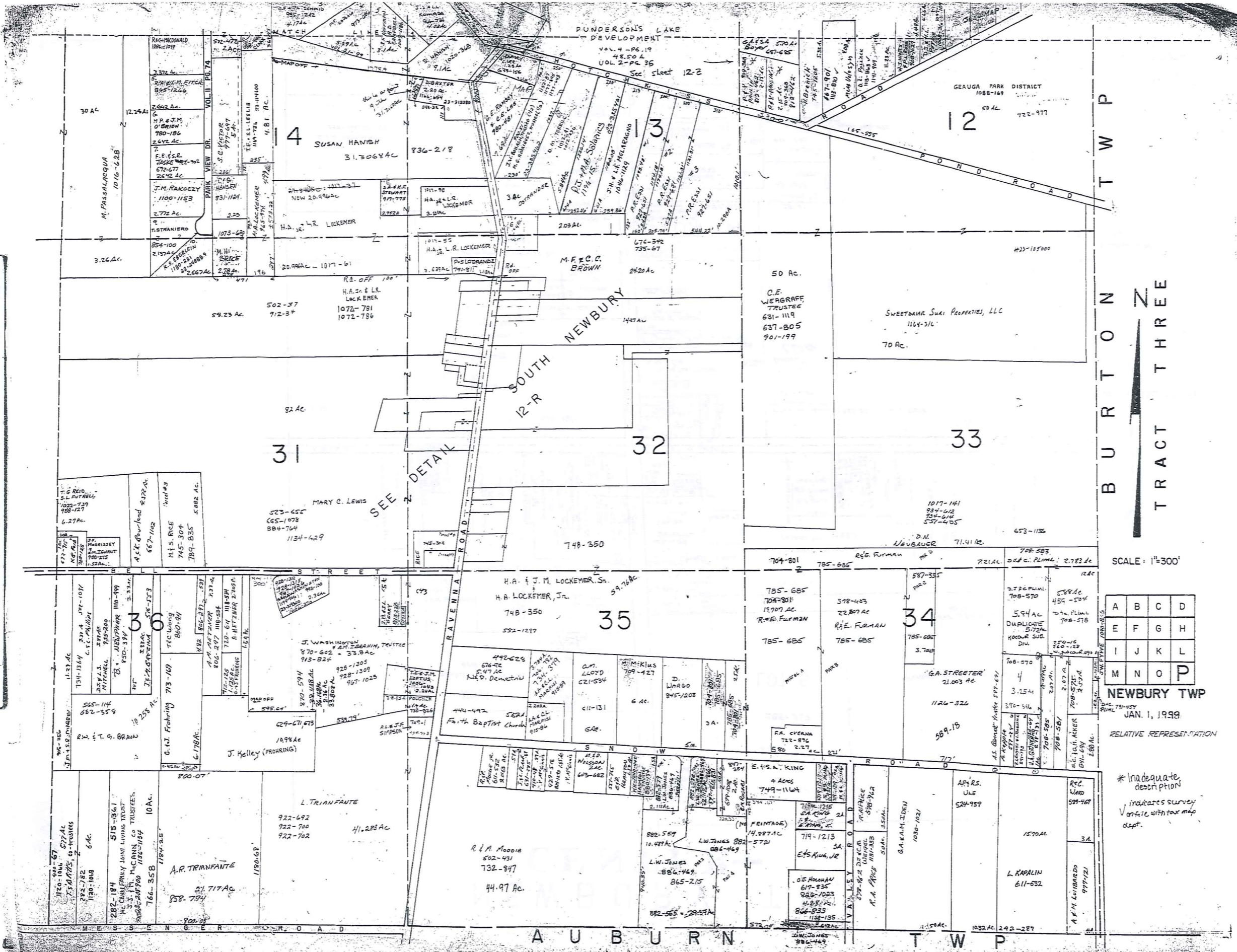
A	B	C	D
E	F	G	H
I	J	K	L
M	N	O	P

NEWBURY TWP.

JAN. 1, 1993

RELATIVE REPRESENTATION
indicates survey on file
with tax map dept.

SCALE 1/4" = 100' INCH
1-800-345-7334



A	B	C	D
E	F	G	H
I	J	K	L
M	N	O	P

NEWBURY TWP
JAN. 1, 1999


RELATIVE REPRESENTATION

* Inadequate description
indicates survey
Verify with tax map
dept.

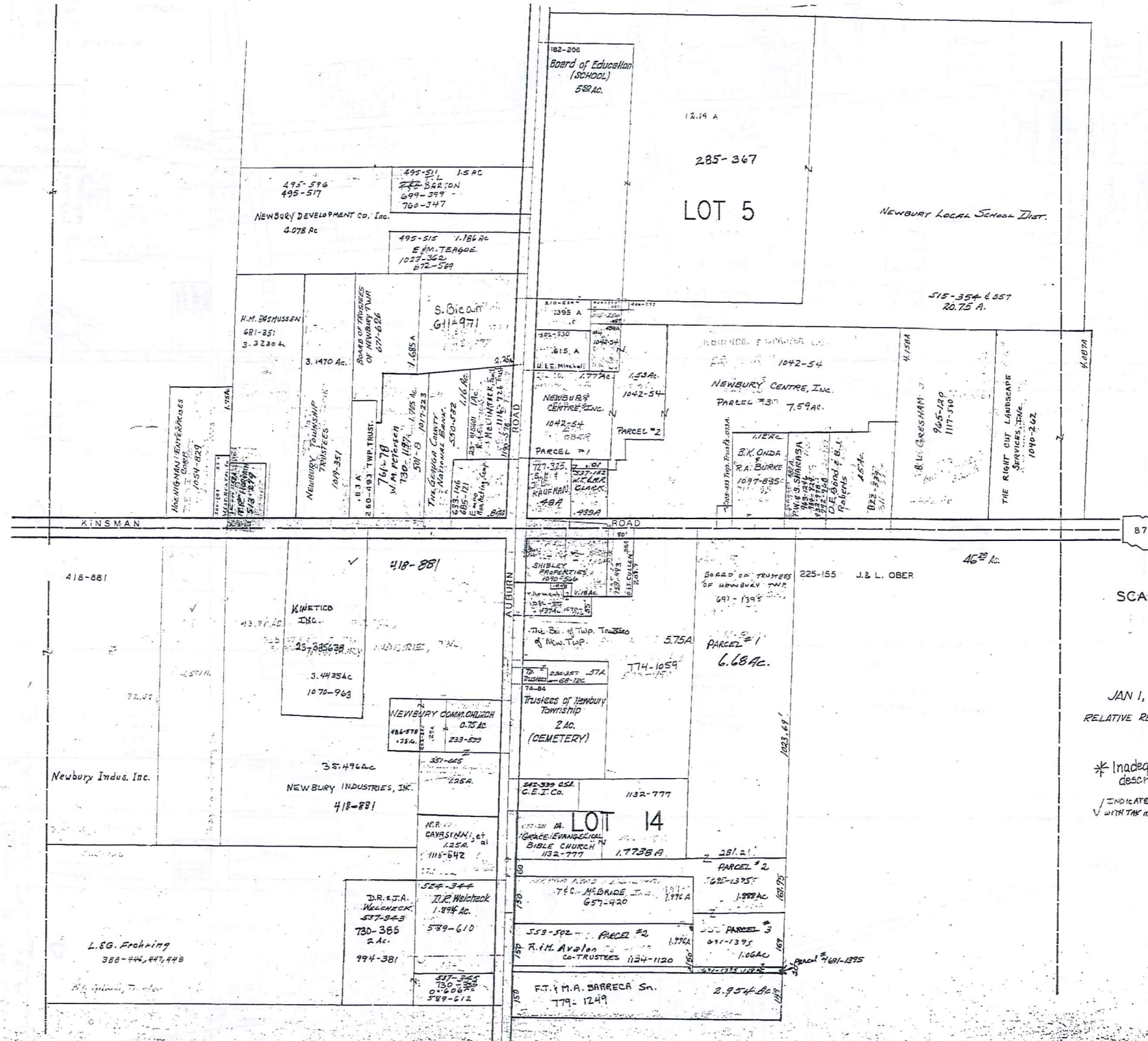
399

NEWBURY T.P. CENTER

SCALE IN 1/16" OF AN INCH



1-800-345-7334



400

SCALE 1"=2.5 CH=165 FC

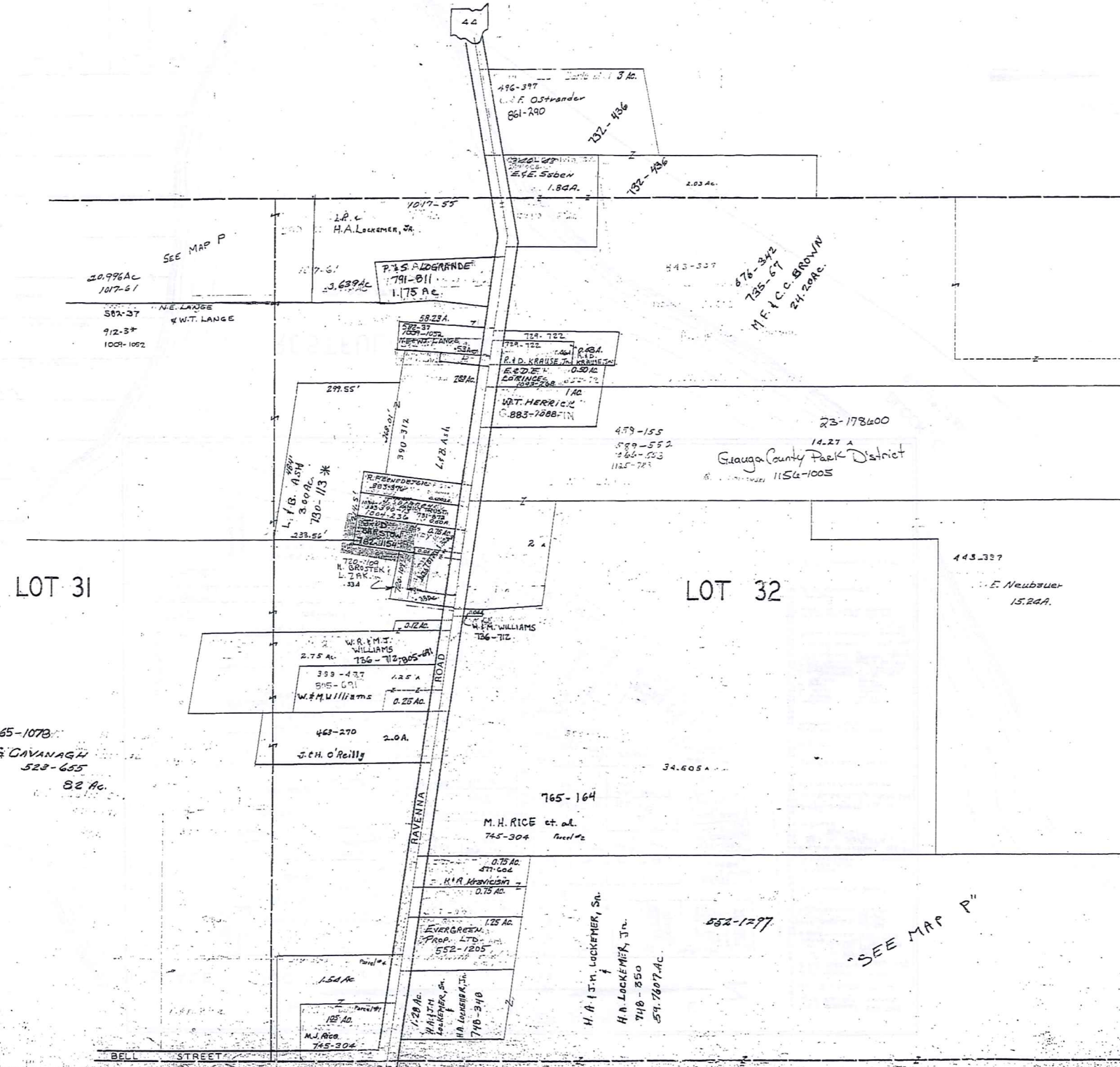
JAN 1, 1999
RELATIVE REPRESENTATION

* Inadequate description
✓ INDICATES SURVEY ON FILE WITH THE MAP DEPT.

12-0

NEWBURY TP. SOUTH NEWBURY

SCALE IN 1/10 OF AN INCH
1-800-345-7334



SCALE 1IN=2.5CH.=165FT.

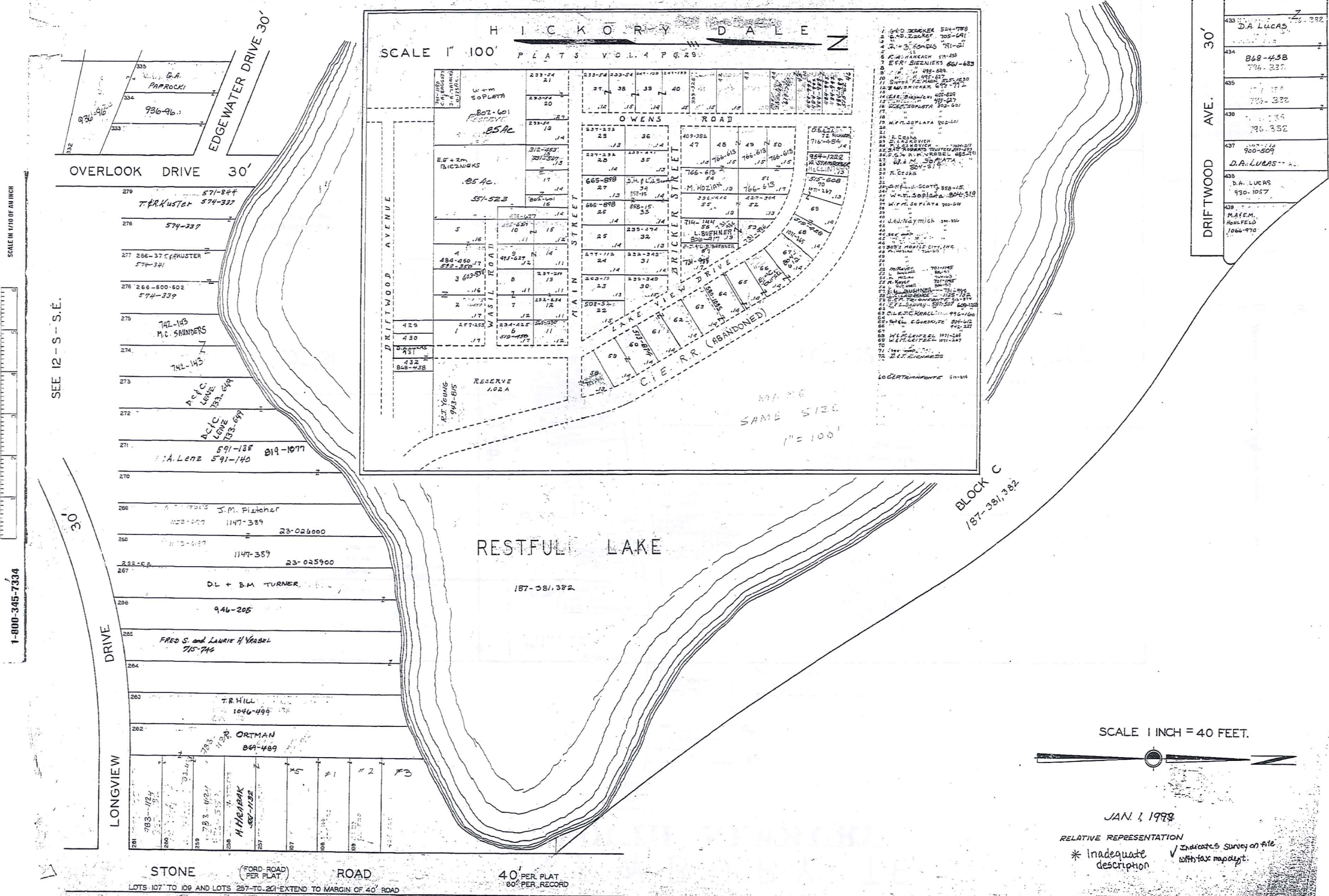
JAN. 1, 1998

RELATIVE REPRESENTATION

* Inadequate description
 ✓ Indicates survey on file with tax map dept.

THE RELIANCE INVESTMENT CO'S
RESTFUL LAKE ALLOTMENT

BEING PART OF ORIGINAL LOTS NOS. 3 & 16 OF TRACT 2 NEWBURY TOWNSHIP
SEE 12 - S NW VOL. 1 PAGES 56 & 57 REC. OF PLATS



SCALE IN 1/16 OF AN INCH
1-800-345-7334

SEE 12 - S - S.E.

SCALE 1 INCH = 40 FEET.

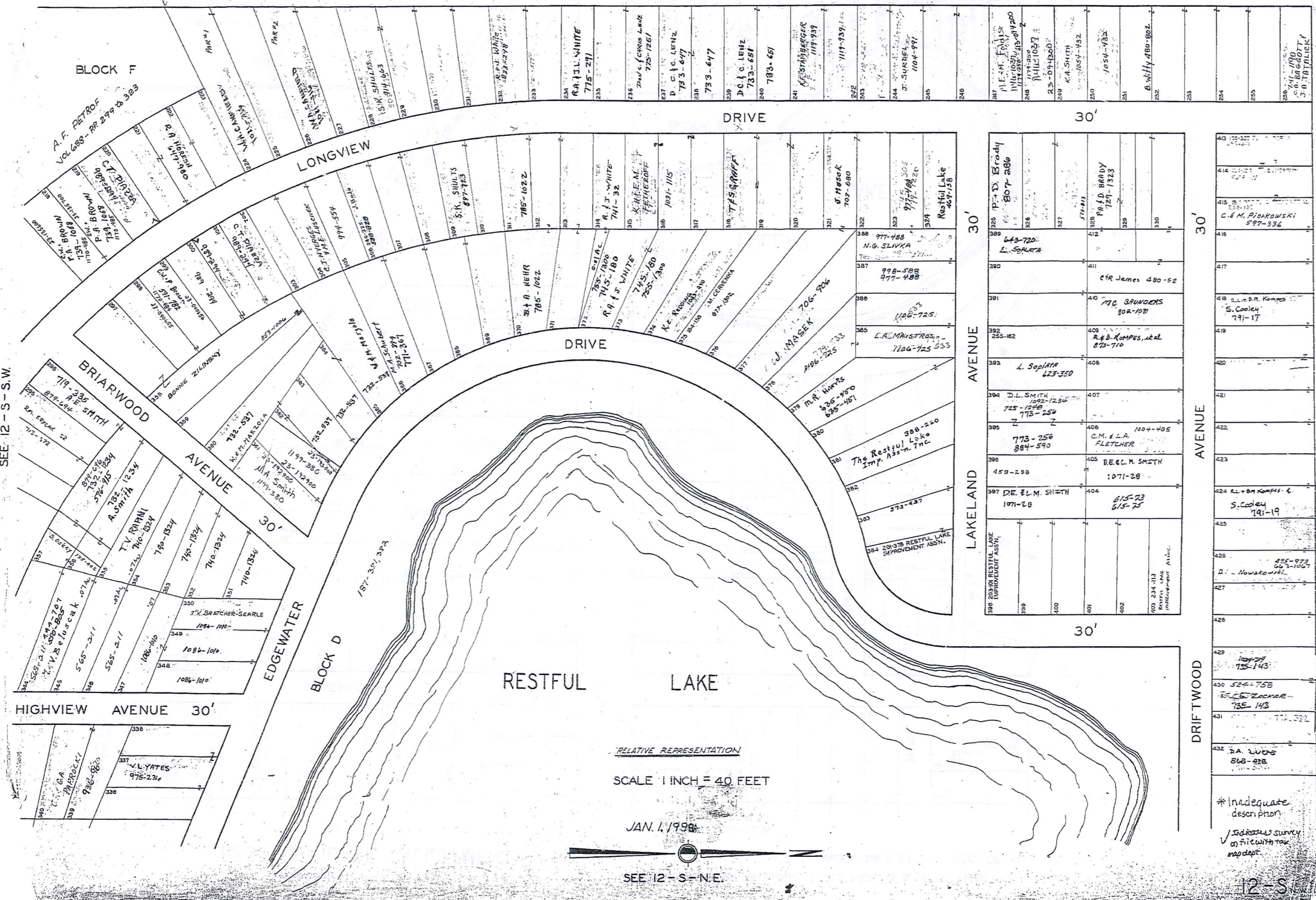
JAN 1 1998
RELATIVE REPRESENTATION
* Inadequate description
Indicates Survey on file with tax map dept.

433	D.A. LUCAS	796-232
434	868-458	796-237
435		
436		
437	900-509	
438	D.A. LUCAS	
439	D.A. LUCAS	930-1057
440	M. A. F. E. M.	1066-970

THE RELIANCE INVESTMENT CO.'S
RESTFUL LAKE ALLOTMENT

BEING PART OF ORIGINAL LOTS NOS. 3 & 16 OF TRACT 2 NEWBURY TOWNSHIP
VOL. 1 PAGES 56 & 57 REC. OF PLATS

SCALE IN 1/40 OF AN INCH
1-800-345-7334
SEE 12-S-S-W



RELATIVE REPRESENTATION
SCALE 1 INCH = 40 FEET

JAN. 1, 1999

SEE 12-S-N-E

403

* Inadequate description
Indicates survey on file with tax map dept.

12-S

THE RELIANCE INVESTMENT CO'S
RESTFUL LAKE ALLOTMENT

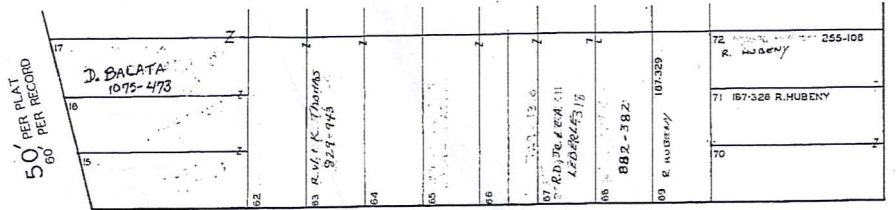
BEING PART OF ORIGINAL LOTS NOS. 3 & 16 OF TRACT 2
VOL. 1 PAGES 56 & 57 REC. OF PLATS

SEE 12 - S - S.W.

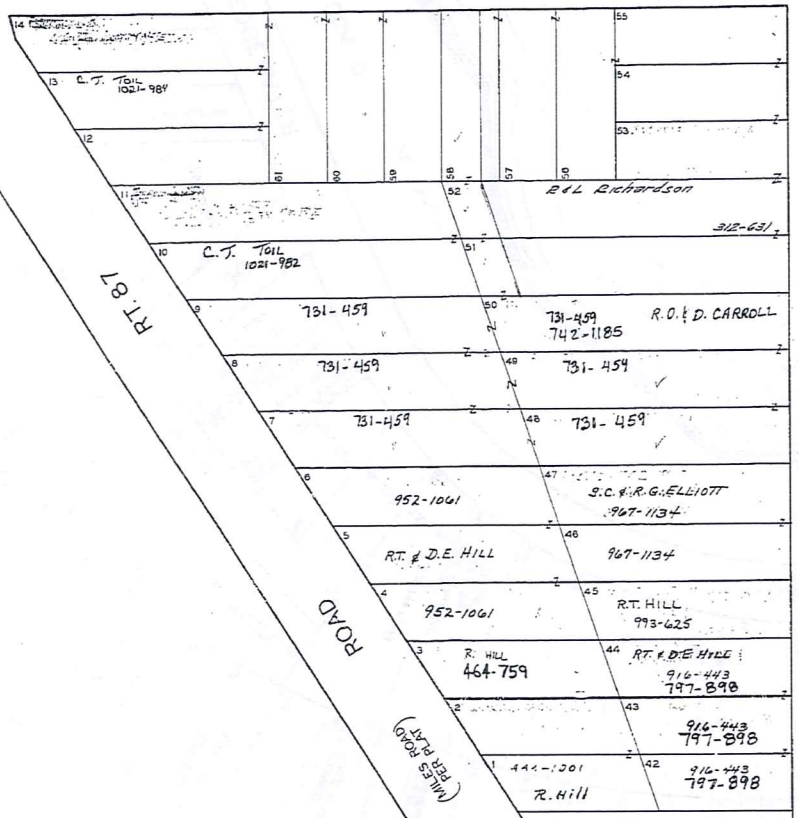
SCALE IN 1/10 OF AN INCH



1-800-345-7334



OVERLOOK



BLOCK A


SCALE 1 INCH = 40 FEET



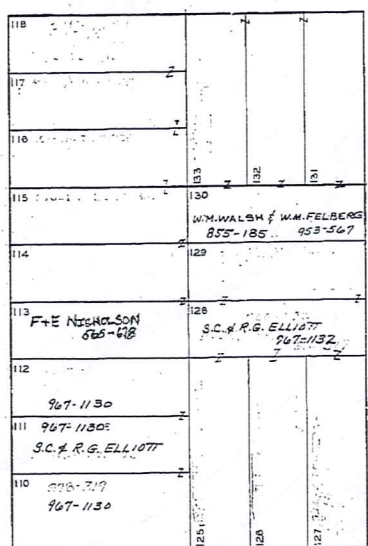
JAN. 1, 1993

RELATIVE REPRESENTATION

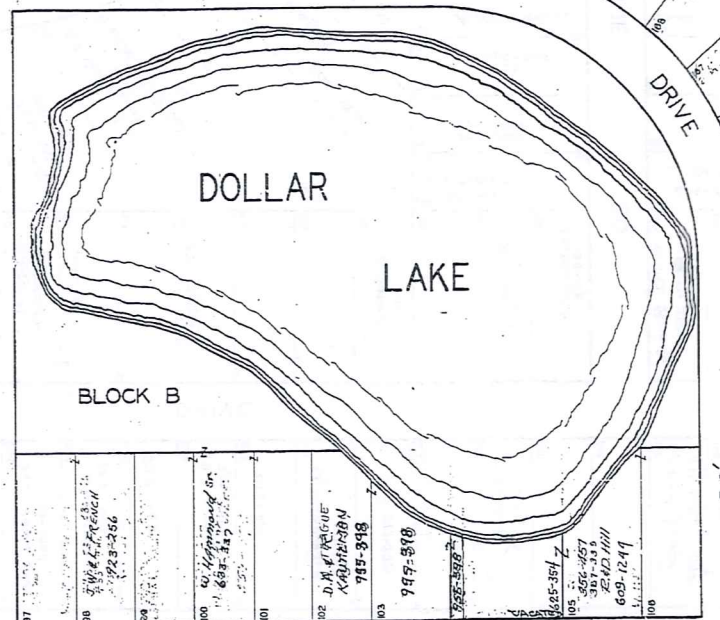
OLD ROAD



DRIVE



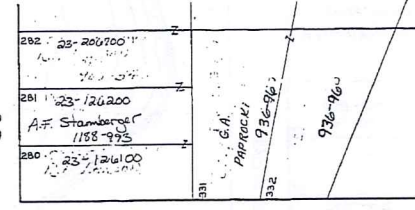
BEACHLAND



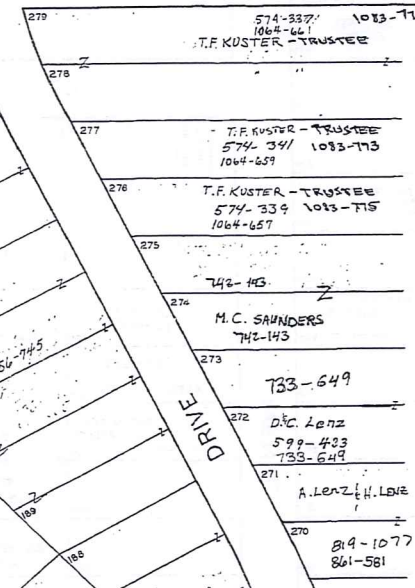
BLOCK B

STONE (FORD ROAD) ROAD

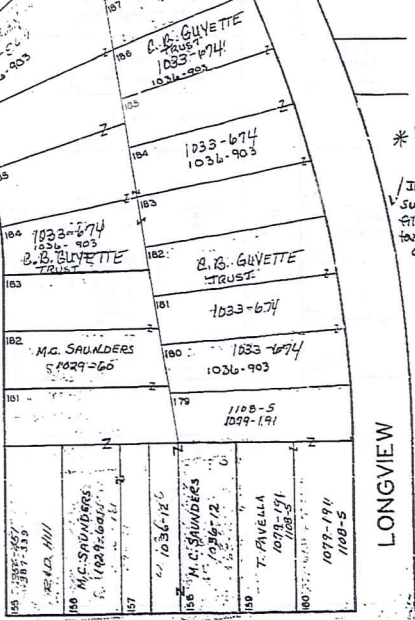
LOTS 97 TO 106 AND LOTS 155 TO 160 EXTEND TO MARGIN OF 40' ROAD



30'



DRIVE



LONGVIEW

40 PER PLAT
60 PER RECORD

* Inadequate description
Indicates survey on file with tax map dept.

404

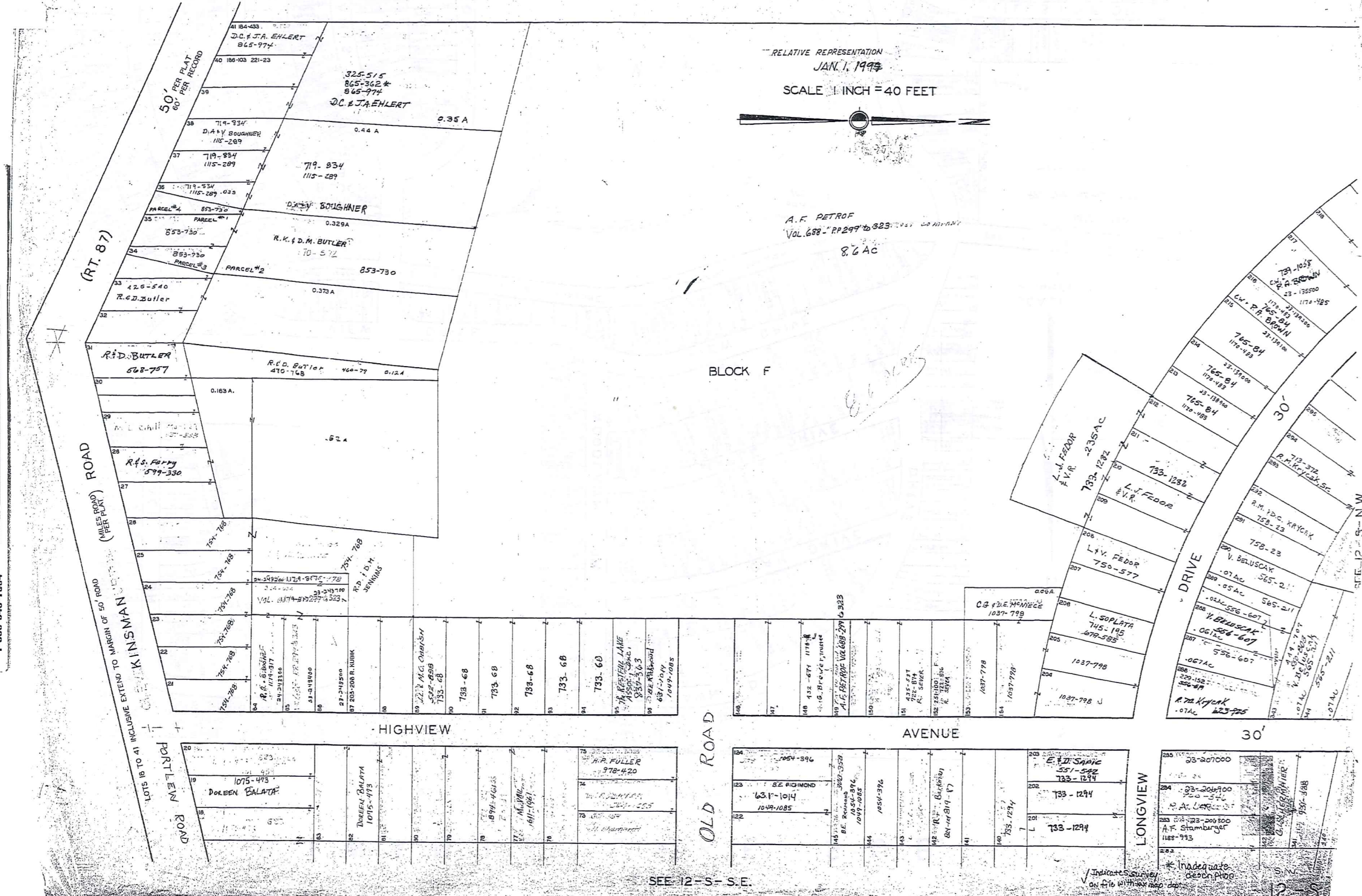
SEE 12 - S - N.E.

THE RELIANCE INVESTMENT CO'S
RESTFUL LAKE ALLOTMENT

BEING PART OF ORIGINAL LOTS NOS. 3 & 16 OF TRACT 2 NEWBURY TOWNSHIP
VOL. 1 PAGES 56 & 57 REC. OF PLATS

SCALE IN 1/10 OF AN INCH
1-000-345-7334

RELATIVE REPRESENTATION
JAN. 1, 1993
SCALE 1 INCH = 40 FEET



405

SEE 12-5-S.E.

* Indicates survey on file with map dept.

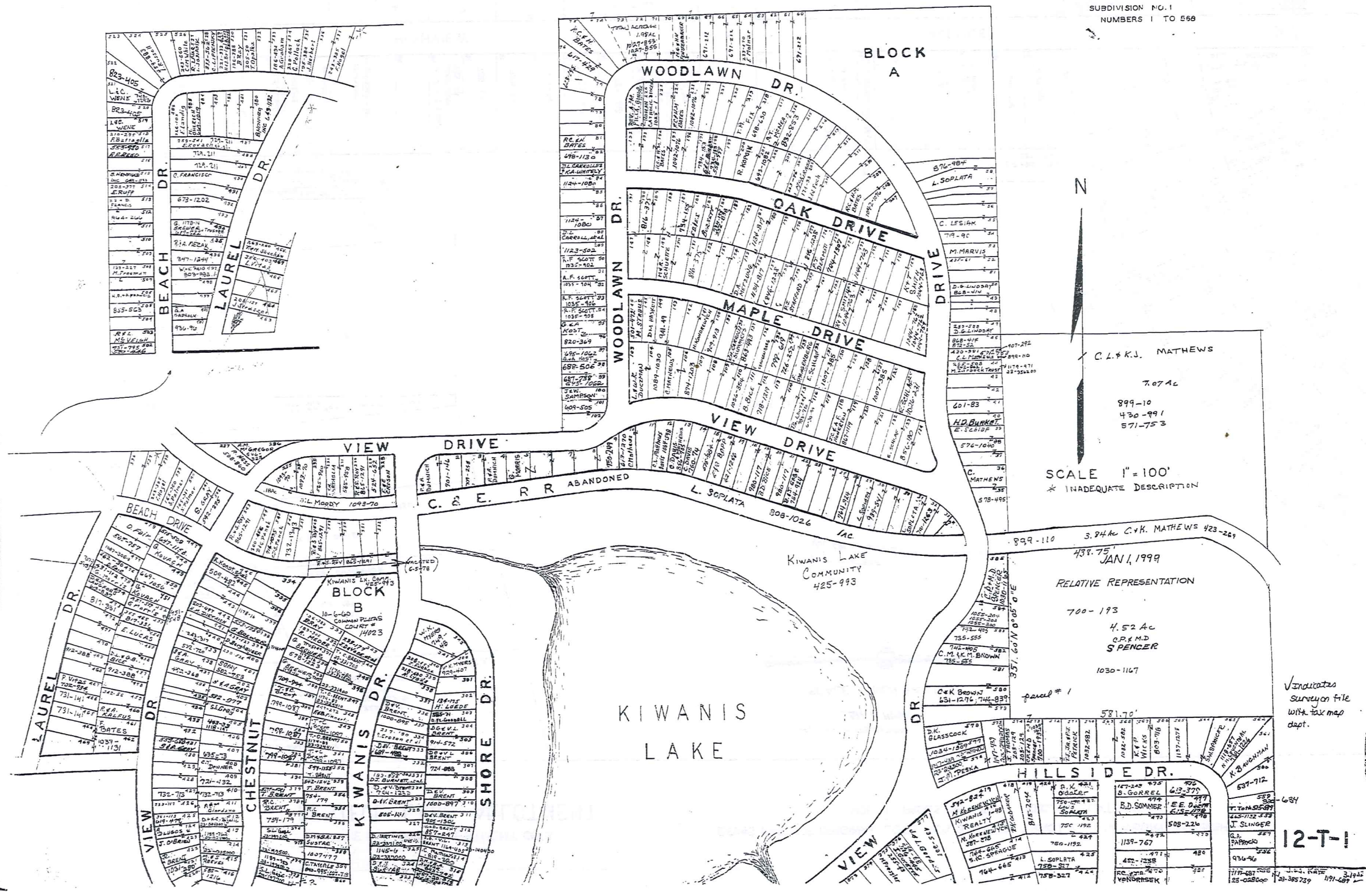
KIWANIS LAKE SUB.

VOL. 1-PGS. 44 TO 49 PLATS

NEWBURY TWP. LOT 24 TR. 1 & LOTS 3 & 4 TR. 2

SUBDIVISION NO. 1
NUMBERS 1 TO 566

SCALE IN 1/100 OF AN INCH
1-800-345-7334

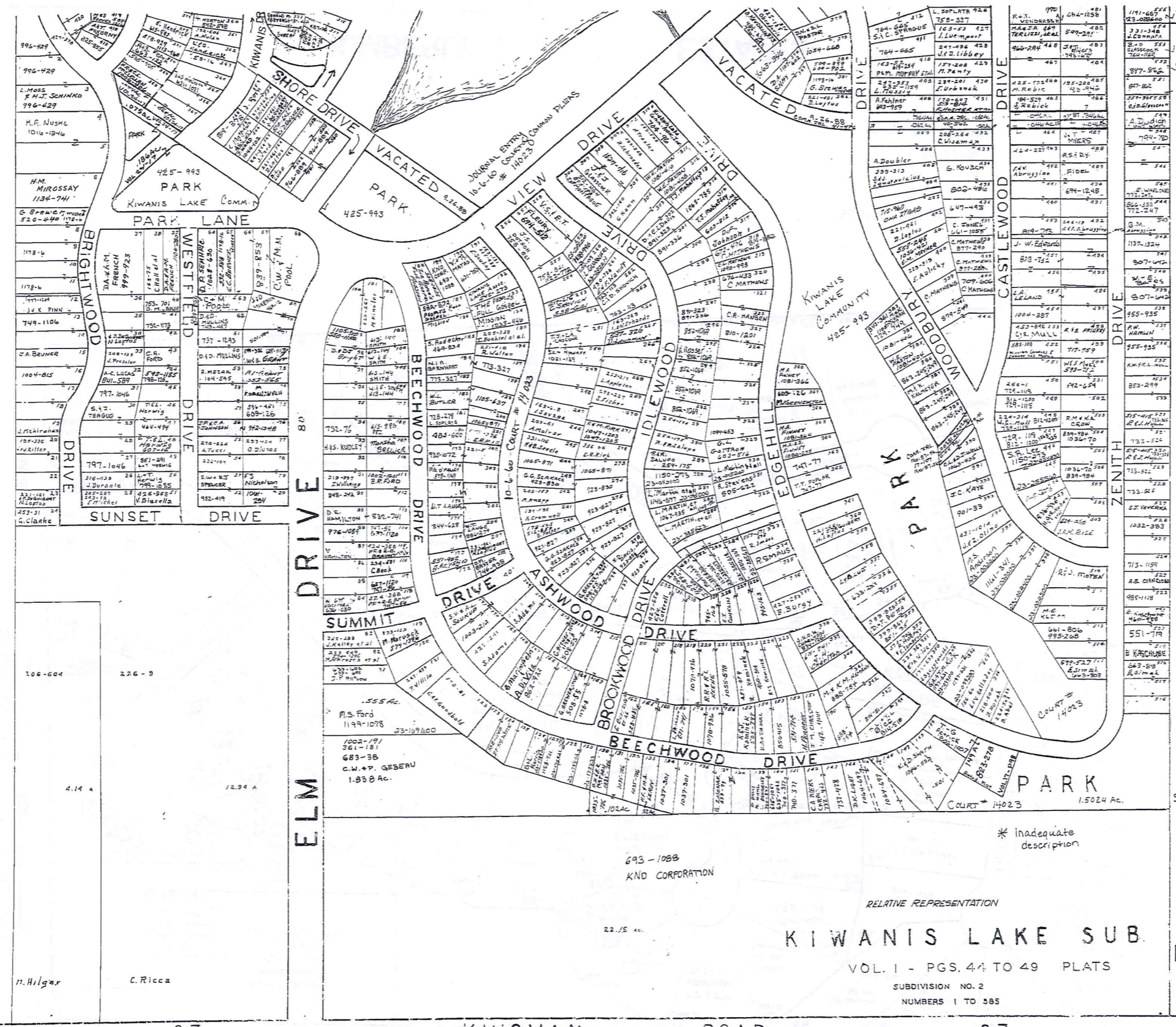


406

12-T-1

SCALE IN 1/10 OF AN INCH

1-800-345-7334



NOT CONSTRUCTED

SCALE 1" = 100'

407

693-1088
KNO CORPORATION

22.75 Ac.

RELATIVE REPRESENTATION

KIWANIS LAKE SUB.

VOL. 1 - PGS. 44 TO 49 PLATS

SUBDIVISION NO. 2
NUMBERS 1 TO 585

* Inadequate description

JAN. 1, 1994

INDICATES SURVEY OR FILE WITH TAX MAP Dept.

12-T-2

n. Hilgar

C. Ricca

87

KINSMAN ROAD

ROAD

87

1-800-345-7334

SCALE IN 1/16 OF AN INCH

BUILDING 1
A. G. + D. STRONGER 85-472
B. G. MERYAK 653-109

BUILDING 2
A. R. C. BRYAN 758-716
B. P. FORDRICK 647-620

BUILDING 3
A. W. S. VINCENT 643-024

BUILDING 4
A. L. E. LUKINS 760-424
B. M. WALKER 1062-992

BUILDING 5
A. D. DICKEL 939-1508
B. C. J. A. LORANE 851-1118

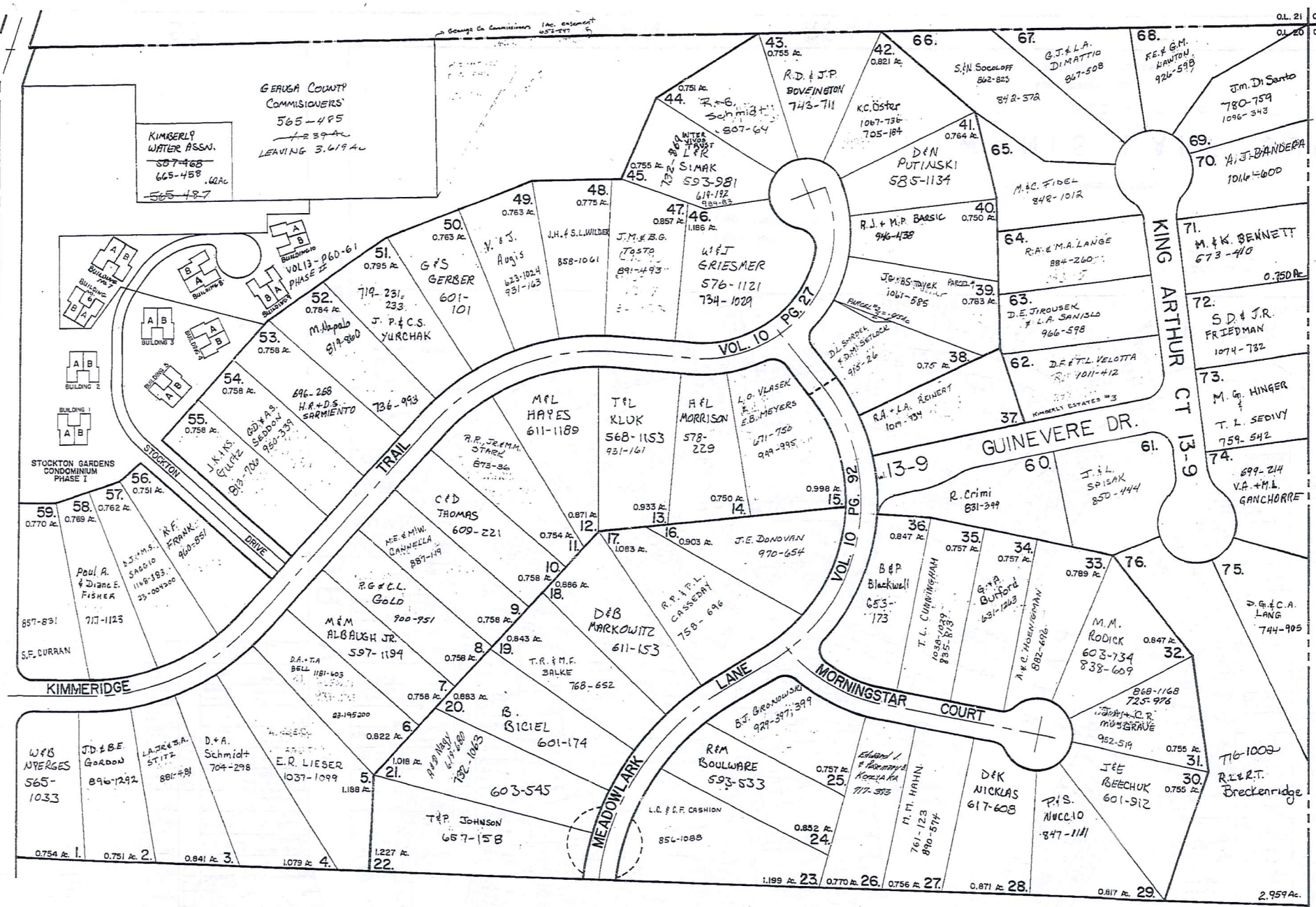
BUILDING 6
A. E. L. KENNELLY 892-100
B. R. E. R. PETERSON 337

BUILDING 7
A. S. SINGLETON 801-237
B. R. DUCK 657-465

BUILDING 8
A. K. S. HAIMAN 884-798
B. P. S. WITKOWSKI 781-1035
785-100

BUILDING 9
A. V. KAVIC 834-779
B. THE MUDIC FAMILY 637-702
C. D. MITSURESH 1023-27
1028-226
1181-457

BUILDING 10
A. J. M. MULLY 94-405
B. J. S. MALU 831-1034
1093-1261



408

scale 1"=100'

JAN. 1, 1999
RELATIVE REPRESENTATION

N

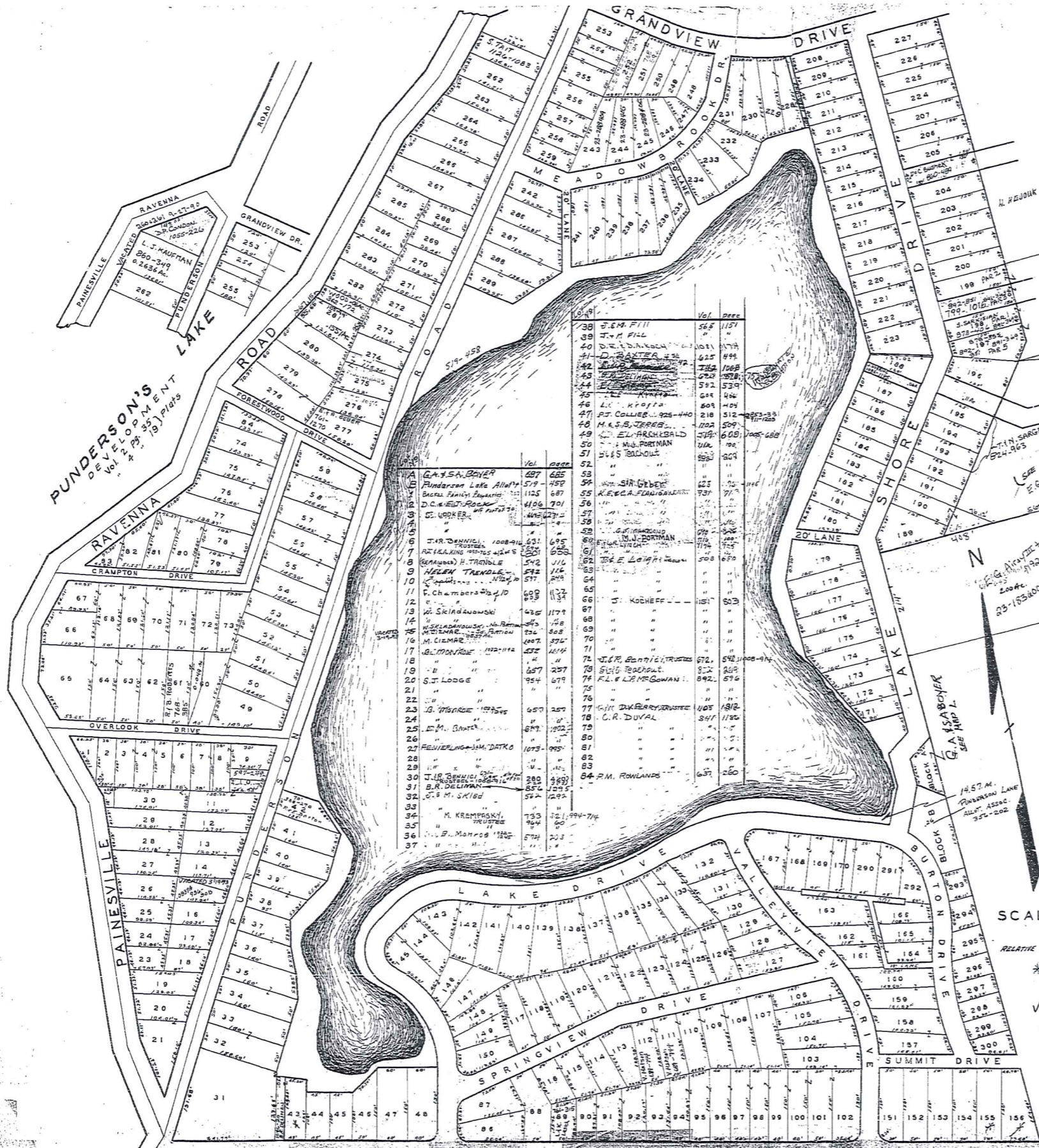
Indicates survey on file with tax map dept.
* Inadequate description

KIMBERLY ESTATES

12-U

SCALE IN 1/100 OF AN INCH

1-800-345-7334



Lot No.	Owner Name	Vol.	Page
38	J. E. M. FILL	56	1151
39	J. E. M. FILL	56	1151
40	D. J. D. A. S. C. A.	101	1774
41	D. J. D. A. S. C. A.	101	1774
42	D. J. D. A. S. C. A.	101	1774
43	D. J. D. A. S. C. A.	101	1774
44	D. J. D. A. S. C. A.	101	1774
45	D. J. D. A. S. C. A.	101	1774
46	D. J. D. A. S. C. A.	101	1774
47	D. J. D. A. S. C. A.	101	1774
48	D. J. D. A. S. C. A.	101	1774
49	D. J. D. A. S. C. A.	101	1774
50	D. J. D. A. S. C. A.	101	1774
51	D. J. D. A. S. C. A.	101	1774
52	D. J. D. A. S. C. A.	101	1774
53	D. J. D. A. S. C. A.	101	1774
54	D. J. D. A. S. C. A.	101	1774
55	D. J. D. A. S. C. A.	101	1774
56	D. J. D. A. S. C. A.	101	1774
57	D. J. D. A. S. C. A.	101	1774
58	D. J. D. A. S. C. A.	101	1774
59	D. J. D. A. S. C. A.	101	1774
60	D. J. D. A. S. C. A.	101	1774
61	D. J. D. A. S. C. A.	101	1774
62	D. J. D. A. S. C. A.	101	1774
63	D. J. D. A. S. C. A.	101	1774
64	D. J. D. A. S. C. A.	101	1774
65	D. J. D. A. S. C. A.	101	1774
66	D. J. D. A. S. C. A.	101	1774
67	D. J. D. A. S. C. A.	101	1774
68	D. J. D. A. S. C. A.	101	1774
69	D. J. D. A. S. C. A.	101	1774
70	D. J. D. A. S. C. A.	101	1774
71	D. J. D. A. S. C. A.	101	1774
72	D. J. D. A. S. C. A.	101	1774
73	D. J. D. A. S. C. A.	101	1774
74	D. J. D. A. S. C. A.	101	1774
75	D. J. D. A. S. C. A.	101	1774
76	D. J. D. A. S. C. A.	101	1774
77	D. J. D. A. S. C. A.	101	1774
78	D. J. D. A. S. C. A.	101	1774
79	D. J. D. A. S. C. A.	101	1774
80	D. J. D. A. S. C. A.	101	1774
81	D. J. D. A. S. C. A.	101	1774
82	D. J. D. A. S. C. A.	101	1774
83	D. J. D. A. S. C. A.	101	1774
84	D. J. D. A. S. C. A.	101	1774
85	D. J. D. A. S. C. A.	101	1774
86	D. J. D. A. S. C. A.	101	1774
87	D. J. D. A. S. C. A.	101	1774
88	D. J. D. A. S. C. A.	101	1774
89	D. J. D. A. S. C. A.	101	1774
90	D. J. D. A. S. C. A.	101	1774
91	D. J. D. A. S. C. A.	101	1774
92	D. J. D. A. S. C. A.	101	1774
93	D. J. D. A. S. C. A.	101	1774
94	D. J. D. A. S. C. A.	101	1774
95	D. J. D. A. S. C. A.	101	1774
96	D. J. D. A. S. C. A.	101	1774
97	D. J. D. A. S. C. A.	101	1774
98	D. J. D. A. S. C. A.	101	1774
99	D. J. D. A. S. C. A.	101	1774
100	D. J. D. A. S. C. A.	101	1774
101	D. J. D. A. S. C. A.	101	1774
102	D. J. D. A. S. C. A.	101	1774

SCALE 1" = 100
 RELATIVE REPRESENTATION
 * Inadequate description
 ✓ Indicates survey on file with tax map dept.

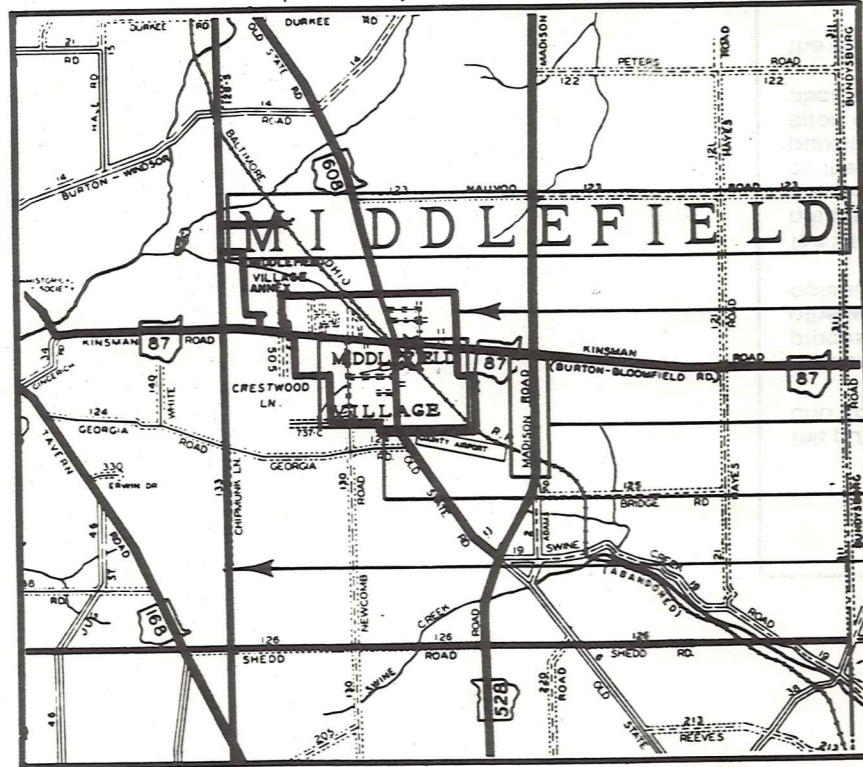
Lot No.	Owner Name	Vol.	Page	Lot No.	Owner Name	Vol.	Page
86	W. J. S. S. S. S. S.	102	199	101	S. S. S. S. S. S.	101	101
87	"	200	"	102	"	102	"
88	"	201	"	103	"	103	"
89	"	202	"	104	"	104	"
90	"	203	"	105	"	105	"
91	"	204	"	106	"	106	"
92	"	205	"	107	"	107	"
93	"	206	"	108	"	108	"
94	"	207	"	109	"	109	"
95	"	208	"	110	"	110	"
96	"	209	"	111	"	111	"
97	"	210	"	112	"	112	"
98	"	211	"	113	"	113	"
99	"	212	"	114	"	114	"
100	"	213	"	115	"	115	"
101	"	214	"	116	"	116	"
102	"	215	"	117	"	117	"
103	"	216	"	118	"	118	"
104	"	217	"	119	"	119	"
105	"	218	"	120	"	120	"
106	"	219	"	121	"	121	"
107	"	220	"	122	"	122	"
108	"	221	"	123	"	123	"
109	"	222	"	124	"	124	"
110	"	223	"	125	"	125	"
111	"	224	"	126	"	126	"
112	"	225	"	127	"	127	"
113	"	226	"	128	"	128	"
114	"	227	"	129	"	129	"
115	"	228	"	130	"	130	"
116	"	229	"	131	"	131	"
117	"	230	"	132	"	132	"
118	"	231	"	133	"	133	"
119	"	232	"	134	"	134	"
120	"	233	"	135	"	135	"
121	"	234	"	136	"	136	"
122	"	235	"	137	"	137	"
123	"	236	"	138	"	138	"
124	"	237	"	139	"	139	"
125	"	238	"	140	"	140	"
126	"	239	"	141	"	141	"
127	"	240	"	142	"	142	"
128	"	241	"	143	"	143	"
129	"	242	"	144	"	144	"
130	"	243	"	145	"	145	"
131	"	244	"	146	"	146	"
132	"	245	"	147	"	147	"
133	"	246	"	148	"	148	"
134	"	247	"	149	"	149	"
135	"	248	"	150	"	150	"
136	"	249	"	151	"	151	"
137	"	250	"	152	"	152	"
138	"	251	"	153	"	153	"
139	"	252	"	154	"	154	"
140	"	253	"	155	"	155	"
141	"	254	"	156	"	156	"
142	"	255	"	157	"	157	"
143	"	256	"	158	"	158	"
144	"	257	"	159	"	159	"
145	"	258	"	160	"	160	"
146	"	259	"	161	"	161	"
147	"	260	"	162	"	162	"
148	"	261	"	163	"	163	"
149	"	262	"	164	"	164	"
150	"	263	"	165	"	165	"
151	"	264	"	166	"	166	"
152	"	265	"	167	"	167	"
153	"	266	"	168	"	168	"
154	"	267	"	169	"	169	"
155	"	268	"	170	"	170	"
156	"	269	"	171	"	171	"
157	"	270	"	172	"	172	"
158	"	271	"	173	"	173	"
159	"	272	"	174	"	174	"
160	"	273	"	175	"	175	"
161	"	274	"	176	"	176	"
162	"	275	"	177	"	177	"
163	"	276	"	178	"	178	"
164	"	277	"	179	"	179	"
165	"	278	"	180	"	180	"
166	"	279	"	181	"	181	"
167	"	280	"	182	"	182	"
168	"	281	"	183	"	183	"
169	"	282	"	184	"	184	"
170	"	283	"	185	"	185	"
171	"	284	"	186	"	186	"
172	"	285	"	187	"	187	"
173	"	286	"	188	"	188	"
174	"	287	"	189	"	189	"
175	"	288	"	190	"	190	"
176	"	289	"	191	"	191	"
177	"	290	"	192	"	192	"
178	"	291	"	193	"	193	"
179	"	292	"	194	"	194	"
180	"	293	"	195	"	195	"
181	"	294	"	196	"	196	"
182	"	295	"	197	"	197	"
183	"	296	"	198	"	198	"
184	"	297	"	199	"	199	"
185	"	298	"	200	"	200	"
186	"	299	"	201	"	201	"
187	"	300	"	202	"	202	"
188	"	301	"	203	"	203	"
189	"	302	"	204	"	204	"
190	"	303	"	205	"	205	"
191	"	304	"	206	"	206	"
192	"	305	"	207	"	207	"
193	"	306	"	208	"	208	"
194	"	307	"	209	"	209	"
195	"	308	"	210	"	210	"
196	"	309	"	211	"	211	"
197	"	310	"	212	"	212	"
198	"	311	"	213	"	213	"
199	"	312	"	214	"	214	"
200	"	313	"	215	"	215	"

JAN. 1, 1938

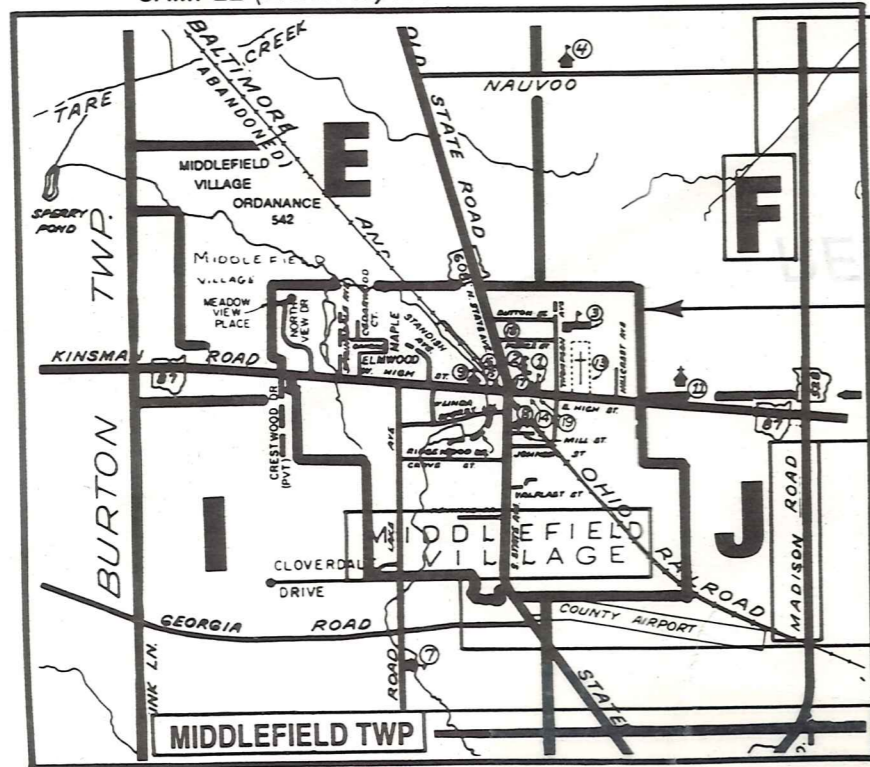
Explanation and Use Sheet for Geauga County, Ohio

A

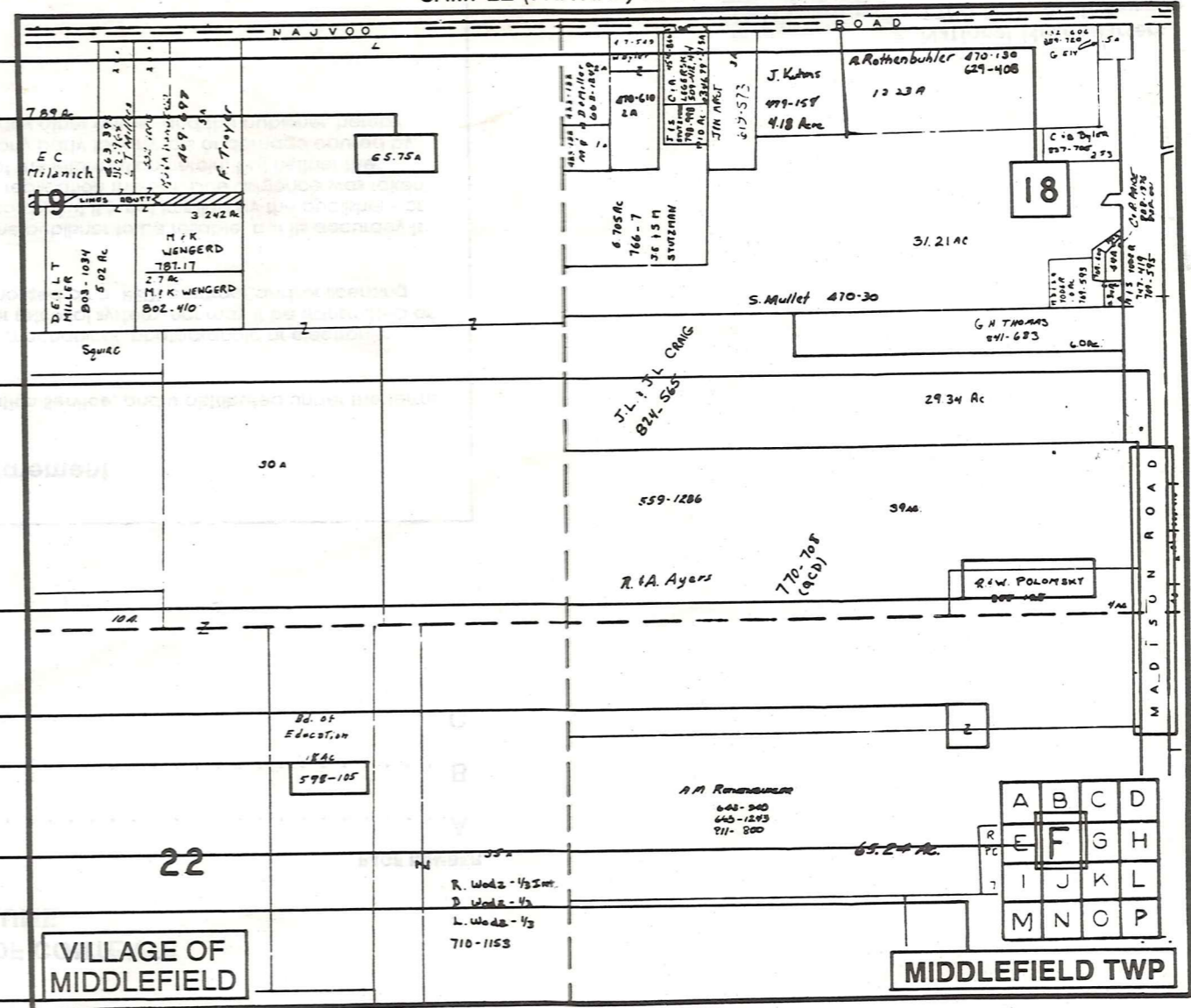
SAMPLE (PARTIAL) COUNTY INDEX MAP



SAMPLE (PARTIAL) MUNICIPALITY INDEX MAP



SAMPLE (PARTIAL) MAP PAGE



- Tract Lot Number
- Acreage
- Township Name
- Village Boundary
- Street Name
- Village Name
- Township Boundary
- Owners Name
- Denotes Continuous Ownership
- Deed Book & Page
- Map Page Number
- Township Name
- Village Name

- Village Boundary
- Street Name
- Village Name
- Township Name

USE OF THE MAP VOLUME

1. LOCATE THE GENERAL AREA OF INTEREST ON THE COUNTY INDEX MAP AND NOTE THE MUNICIPALITY NAME (TOWNSHIP OR VILLAGE).
 2. REFER TO THE TABLE OF CONTENTS AND NOTE THE BEGINNING ATLAS PAGE NUMBER FOR THE MUNICIPALITY OF INTEREST.
 3. TURN TO THE PAGE INDICATED, ON THIS PAGE WILL APPEAR AN INDEX MAP FOR THAT MUNICIPALITY.
 4. LOCATE THE GENERAL AREA OF INTEREST AND NOTE THE MAP PAGE NUMBER. THIS MAY BE EITHER A LETTER OR A NUMBER.
 5. MAP PAGES ARE IN ALPHABETICAL (OR NUMERICAL) SEQUENCE FOLLOWING THE MUNICIPALITY INDEX MAP. FOLLOW SEQUENCE TO THE MAP PAGE INDICATED.
 6. LOCATE SPECIFIC PARCEL OF INTEREST AND NOTE THE DESIRED INFORMATION.
- NOTE: ON SOME MAPS YOU MAY BE REFERRED TO A DETAIL SHEET SHOWING AN ENLARGEMENT OF THE AREA. THESE MAPS ARE FOUND AT THE END OF THE REGULAR MAP PAGES IN EACH MUNICIPALITY IN EITHER ALPHABETICAL OR NUMERICAL SEQUENCE.
- NOTE: CHARDON VILLAGE HAS TITLE SHEETS. TO LOCATE OWNERS NAME, NOTE THE PARCEL NUMBER, REFER TO THE TITLE PAGE FOLLOWING THE MAP OF INTEREST, FOLLOW NUMERICAL SEQUENCE TO THE PARCEL NUMBER OF INTEREST AND NOTE THE DESIRED INFORMATION. IN ALL OTHER MUNICIPALITIES THE OWNERS NAME APPEARS ON THE MAP PAGE.